RNAV (GPS) RWY 9

ESLER RGNL (ESF)

WAAS	APP CRS	Rwy Ldg	5998
CH 77617	090°	TDZE	97
W09A		Apt Elev	112

RNP APCH - GPS.

Baro-VNAV and VDP NA when using AEX altimeter setting. For uncompensated Baro-VNAV systems, LNAV/VNAV NA below -8°C or above 54°C. Circling Rwy 14, 32 NA at night. When local altimeter setting not received, use AEX altimeter setting and increase LPV DA to 334 feet; increase LNAV/VNAV DA to 597 feet; increase all MDAs 40 feet; and Circling visibility Cats C and D ¼ SM.

MISSED APPROACH: Climb to 3000 direct ILULE and hold, continue climb-in-hold to 3000.

ASOS	MAKS APP CON	UNICOM
119.425	125.4 254.8	122.8 (CTAF) L

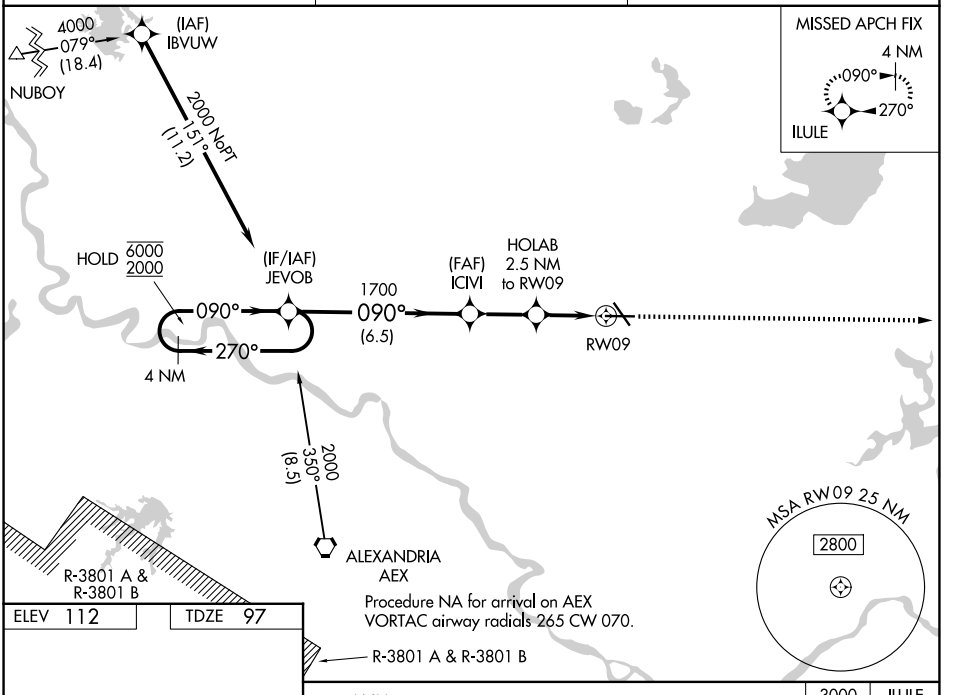

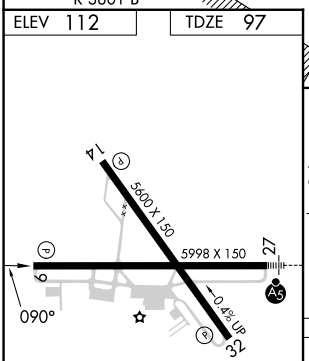

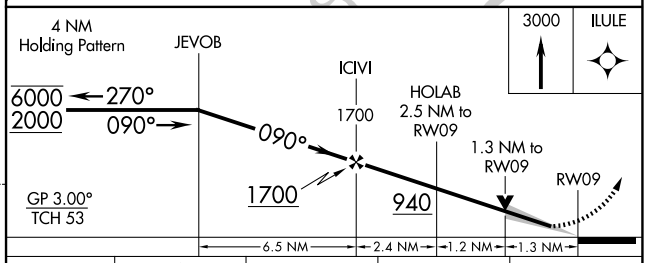

CATEGORY	A	B	C	D
LPV DA	297-¾ 200 (200-¾)			
LNAV/VNAV DA	560-1⅜ 463 (500-1⅜)			
LNAV MDA	560-1 463 (500-1)		560-1⅜ 463 (500-1⅜)	
CIRCLING	620-1 508 (600-1)		780-1¾ 668 (700-1¾)	780-2 668 (700-2)

REIL Rwys 9, 14 and 32 L
MIRL Rwy 14-32 L
HIRL Rwy 9-27 L

SC-4, 29 OCT 2026 to 26 NOV 2026
SC-4, 29 OCT 2026 to 26 NOV 2026