RNAV (RNP) Z RWY 31

CORPUS CHRISTI INTL (CRP)

APP CRS	Rwy Ldg	7510
312°	TDZE	43
	Apt Elev	46

For uncompensated Baro-VNAV systems, procedure NA below -1°C (31°F) or above 54°C (130°F). GPS and RF required. For inop MALSR, increase RNP 0.14 all Cats visibility to ⅞ mile.
*Missed approach requires minimum climb of 335 feet per NM to 500.

MALSR

MISSED APPROACH: Climb to 2000 on track 312° to ATHIS and hold.

ATIS	CORPUS APP CON	CORPUS TOWER	GND CON
126.8	120.9 348.725	119.4 257.8	121.9 269.15

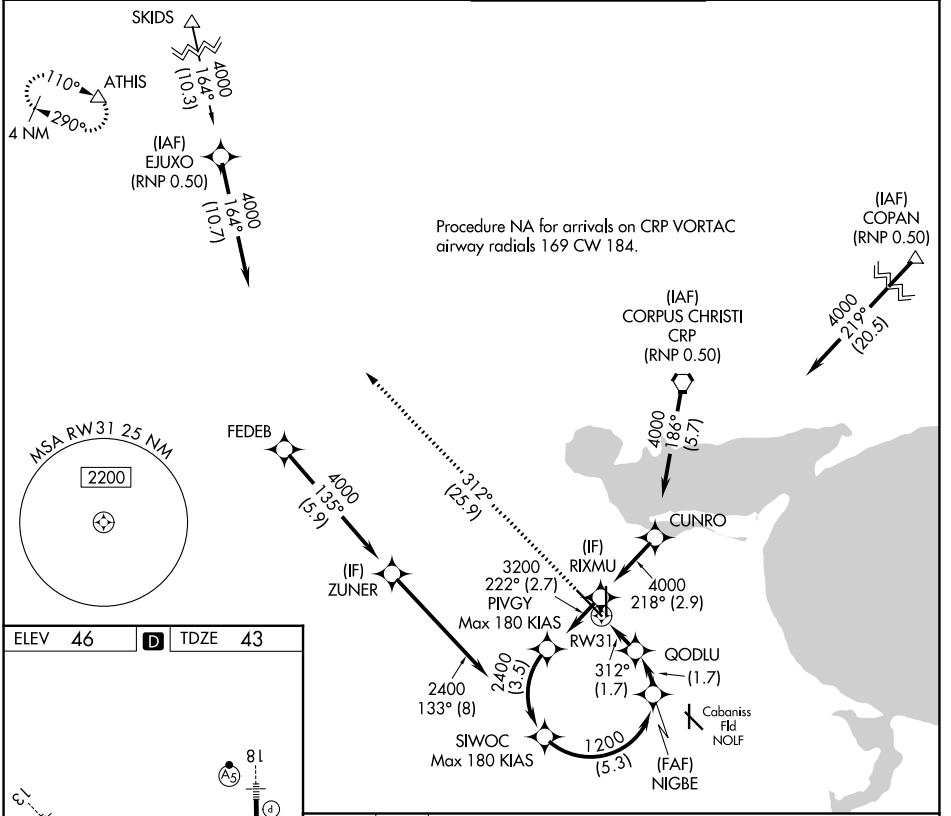

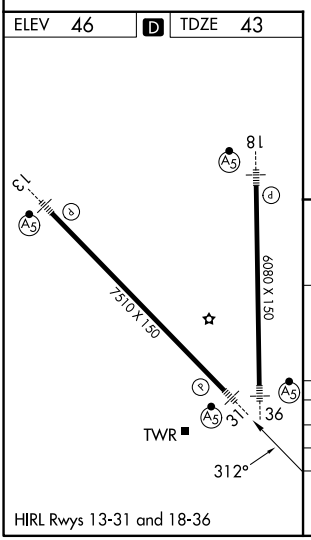

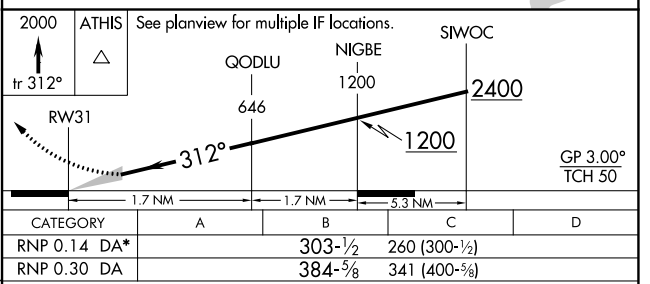

CATEGORY	A	B	C	D
RNP 0.14 DA*		303-½	260 (300-½)	
RNP 0.30 DA		384-⅝	341 (400-⅝)	

AUTHORIZATION REQUIRED

SC-3, 29 OCT 2026 to 26 NOV 2026
SC-3, 29 OCT 2026 to 26 NOV 2026