RNAV (GPS) X RWY 31

CORPUS CHRISTI INTL (CRP)

APP CRS	Rwy Ldg	7510
312°	TDZE	43
	Apt Elev	46

RNP APCH - GPS.

For inop ALS, increase LNAV Cat E visibility to 1⅜ mile.

MISSED APPROACH: Climb to 2000 direct ATHIS and hold.

ATIS	CORPUS APP CON	CORPUS TOWER	GND CON
126.8	120.9 348.725	119.4 257.8	121.9 269.15

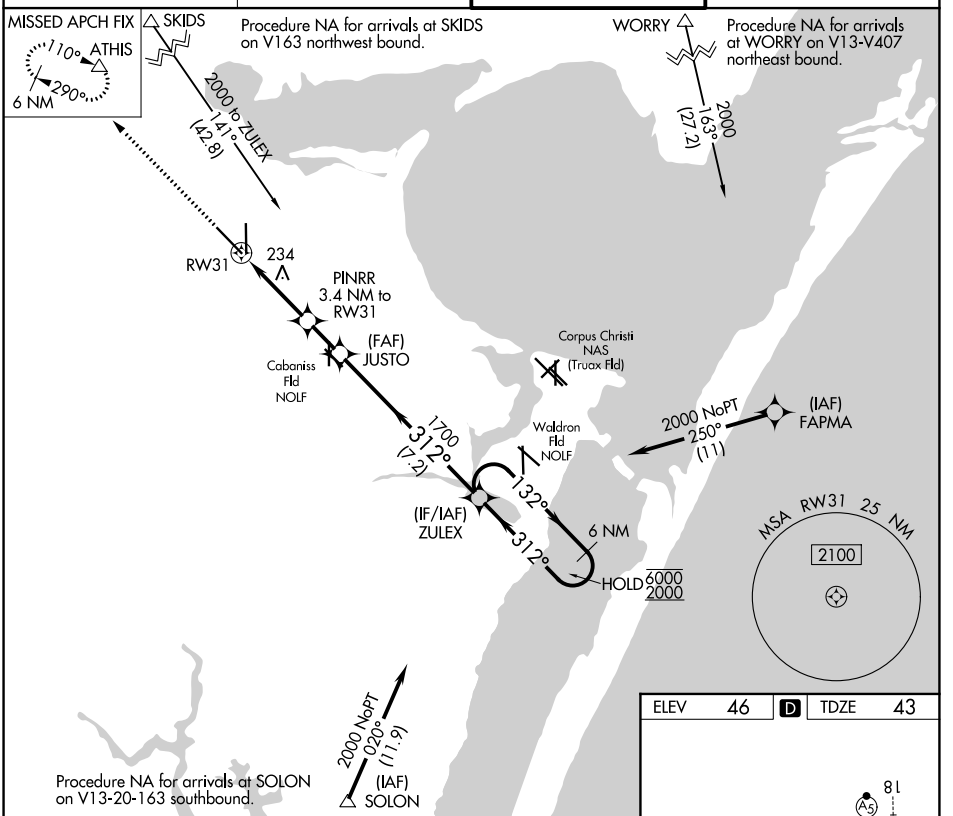

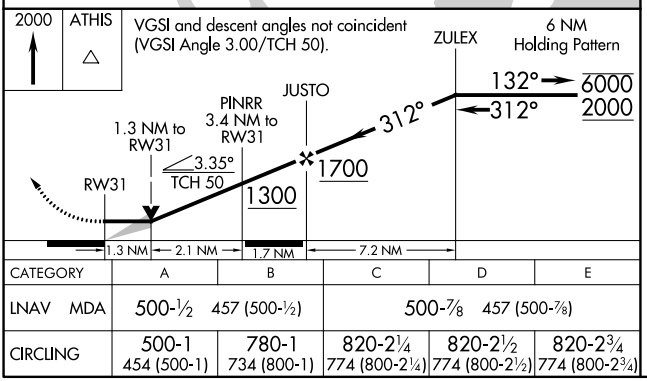

CATEGORY	A	B	C	D	E
LNAV MDA	500-½ 457 (500-½)		500-⅞ 457 (500-⅞)		
CIRCLING	500-1 454 (500-1)	780-1 734 (800-1)	820-2¼ 774 (800-2¼)	820-2½ 774 (800-2½)	820-2¾ 774 (800-2¾)

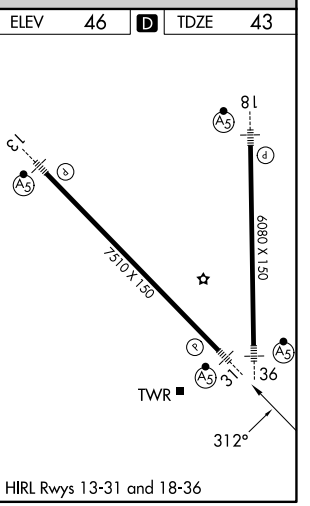

SC-3, 29 OCT 2026 to 26 NOV 2026
SC-3, 29 OCT 2026 to 26 NOV 2026