RNAV (GPS) Y RWY 13

CORPUS CHRISTI INTL (CRP)

WAAS CH 97515 W13A	APP CRS 132°	Rwy Ldg 7510 TDZE 46 Apt Elev 46

RNP APCH - GPS.

For uncompensated Baro-VNAV systems, LNAV/VNAV NA below -1°C or above 54°C. For inop ALS increase LPV Cat E visibility to RVR 4000, LNAV/VNAV all Cats visibility to RVR 4500, and LNAV Cats C, D, and E visibility to RVR 5500. *RVR 1800 authorized with use of FD or AP or HUD to DA.

MALSR

MISSED APPROACH: Climb to 500 then climbing right turn to 2000 direct SOLON and hold.

ATIS	CORPUS APP CON	CORPUS TOWER	GND CON
126.8	120.9 348.725	119.4 257.8	121.9 269.15

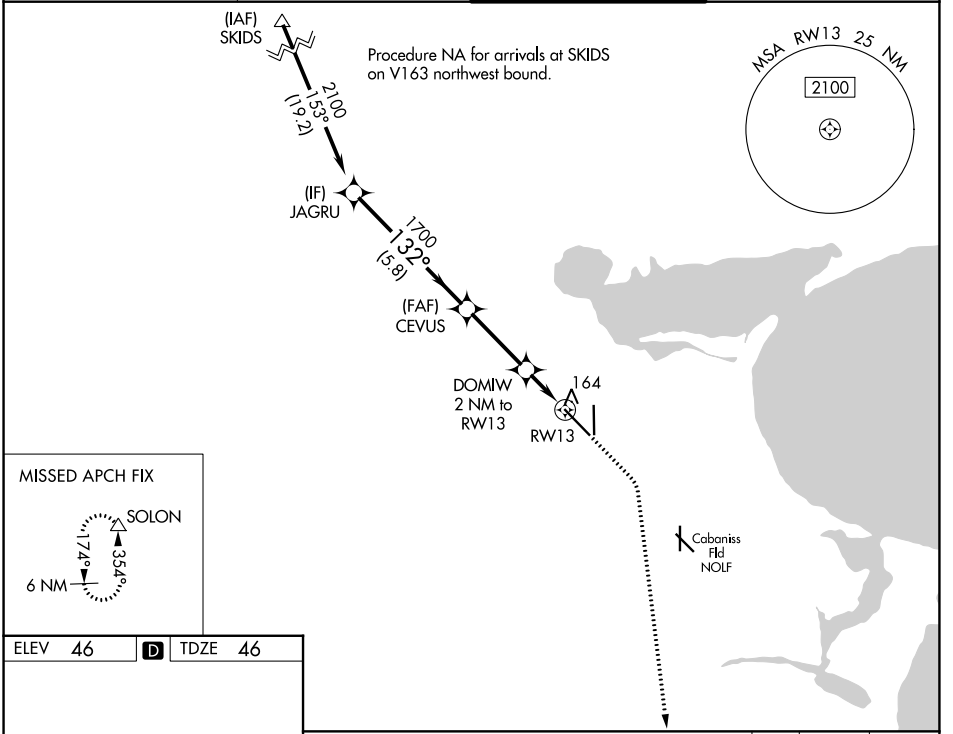

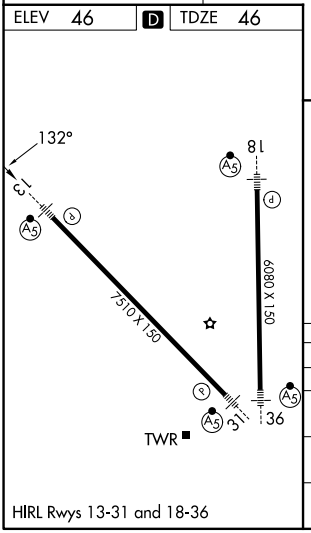

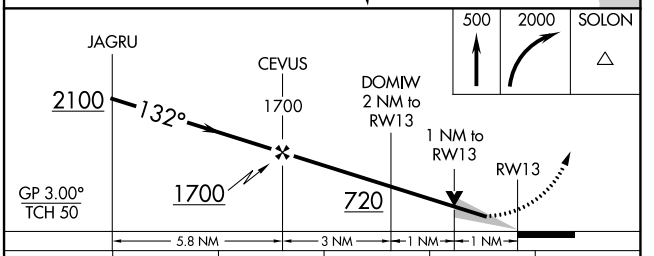

CATEGORY	A	B	C	D	E
LPV DA *	246/24 200 (200-½)				
LNAV/VNAV DA	325/24 279 (300-½)				
LNAV MDA	420/24 374 (400-½)		420/35 374 (400-⅝)		
CIRCLING	500-1 454 (500-1)	780-1 734 (800-1)	820-2¼ 774 (800-2¼)	820-2½ 774 (800-2½)	820-2¾ 774 (800-2¾)

SC-3, 29 OCT 2026 to 26 NOV 2026
SC-3, 29 OCT 2026 to 26 NOV 2026