RNAV (GPS) RWY 16

BEVERLY RGNL (BVY)

APP CRS	Rwy Ldg	4761
157°	TDZE	107
	Apt Elev	107

RNP APCH - GPS.

Rwy 16 helicopter visibility reduction below 1 SM NA.
Procedure NA at night.
Inop table does not apply to LNAV Cat A and B.
For inop ALS increase LNAV Cat C and D to 1⅜ SM.

MALS

MISSED APPROACH: Climbing left turn to 2000 direct WAKBI and hold.

ATIS	BOSTON APP CON	BEVERLY TOWER★	GND CON	UNICOM
119.2	124.4 279.6	125.2 (CTAF) L	121.6	122.95

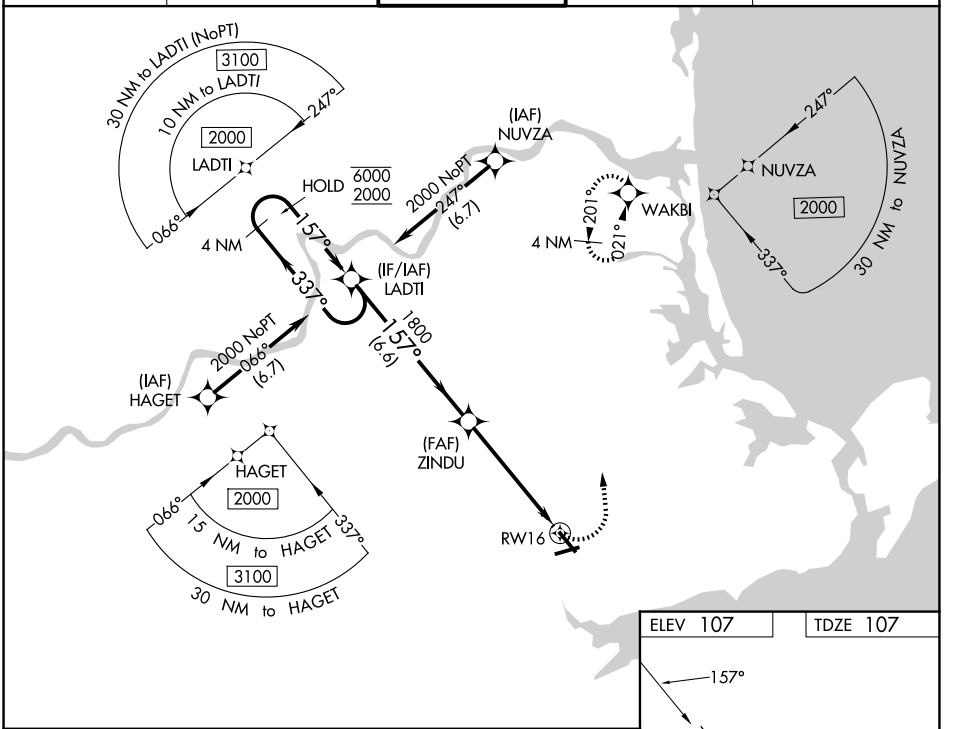

4 NM Holding Pattern

VGSI and descent angles not coincident (VGSI Angle 3.50/TCH 41).

2000 WAKBI

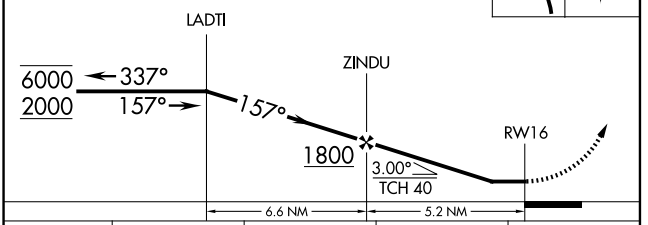

CATEGORY	A	B	C	D
LNAV MDA	620-1	513 (600-1)	620-1⅜	513 (600-1⅜)
CIRCLING	620-1	513 (600-1)	820-2 713 (800-2)	820-2¼ 713 (800-2¼)

ELEV 107 TDZE 107

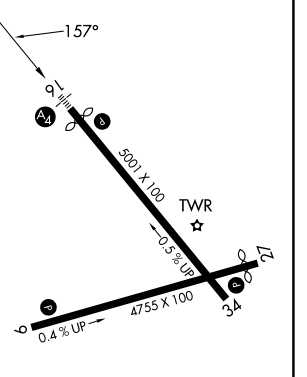

REIL Rwy 34 L
MIRL Rwys 9-27 and 16-34 L

NE-1, 29 OCT 2026 to 26 NOV 2026
NE-1, 29 OCT 2026 to 26 NOV 2026