RNAV (GPS) RWY 27

BEVERLY RGNL (BVY)

APP CRS	Rwy Ldg	4505
270°	TDZE	91
	Apt Elev	107

RNP APCH - GPS.

▼ Procedure NA at night.
▲ Rwy 27 helicopter visibility reduction below 1 SM NA.

MISSED APPROACH: Climb to 700 then climbing right turn to 2000 direct WAKBI and hold.

ATIS	BOSTON APP CON	BEVERLY TOWER★	GND CON	UNICOM
119.2	124.4 279.6	125.2 (CTAF) L	121.6	122.95

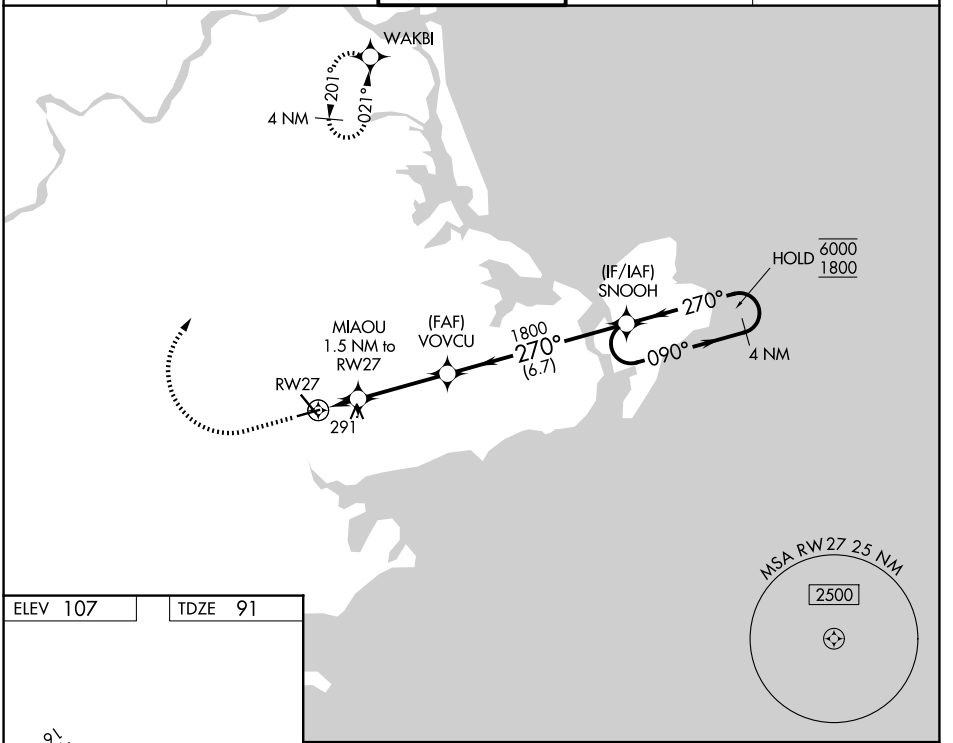

ELEV 107 | TDZE 91

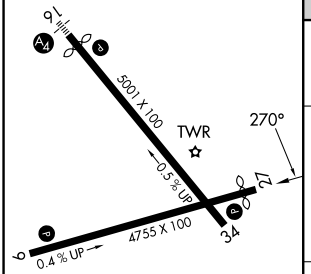

REIL Rwy 34 L
MIRL Rwy 9-27 and 16-34 L



CATEGORY	A	B	C	D
LNAV MDA	540-1	449 (500-1)	540-1⅜	449 (500-1⅜)
CIRCLING	600-1	493 (500-1)	820-2	820-2¼
			713 (800-2)	713 (800-2¼)

NE-1, 29 OCT 2026 to 26 NOV 2026
NE-1, 29 OCT 2026 to 26 NOV 2026