RNAV (GPS) RWY 34

BEVERLY RGNL (BVY)

APP CRS	Rwy Ldg	5001
337°	TDZE	101
	Apt Elev	107

RNP APCH - GPS.

Procedure NA at night.

Rwy 34 helicopter visibility reduction below 1 SM NA.

MISSED APPROACH: Climb to 2000 direct HOMUX and on track 045° to WAKBI and hold.

ATIS	BOSTON APP CON	BEVERLY TOWER★	GND CON	UNICOM
119.2	124.4 279.6	125.2 (CTAF) L	121.6	122.95

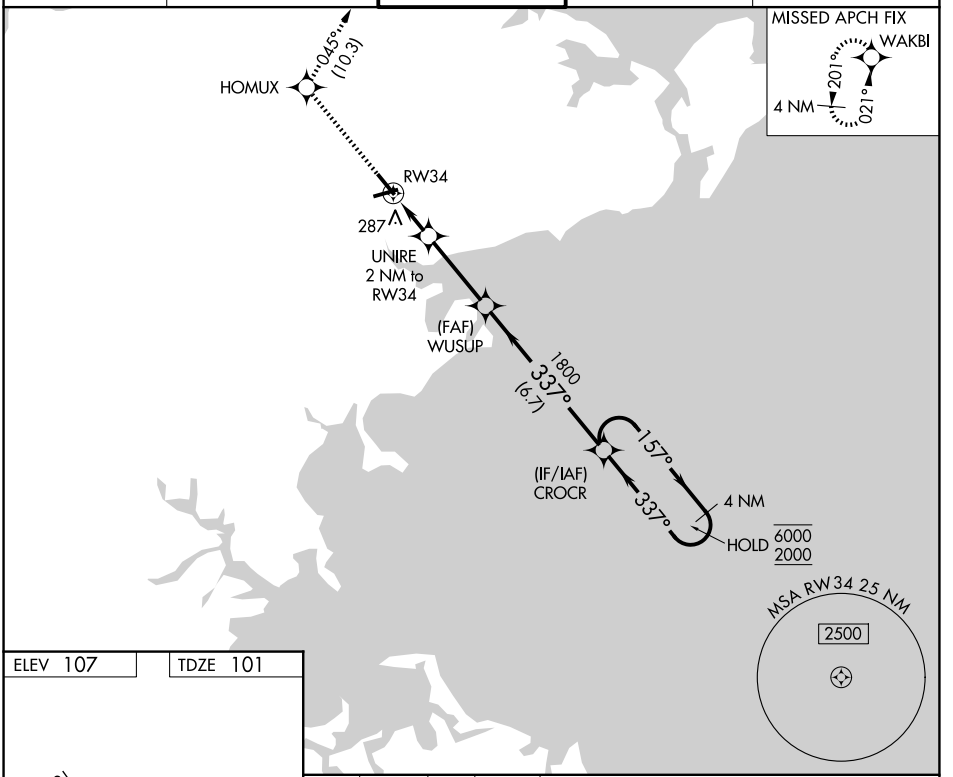

ELEV 107 TDZE 101

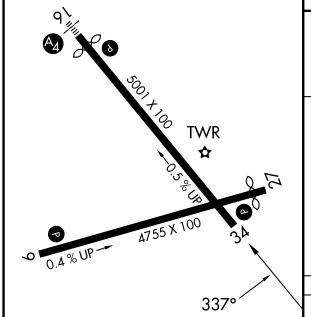

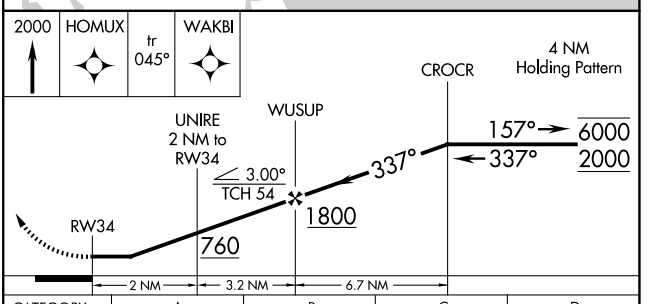

CATEGORY	A	B	C	D
LNAV MDA	540-1	439 (500-1)	540-1¼	439 (500-1¼)
CIRCLING	600-1	493 (500-1)	820-2 713 (800-2)	820-2¼ 713 (800-2¼)

REIL Rwy 34 L

MIRL Rwy 9-27 and 16-34 L

NE-1, 29 OCT 2026 to 26 NOV 2026
NE-1, 29 OCT 2026 to 26 NOV 2026