RNAV (GPS) RWY 9

BEVERLY RGNL (BVY)

WAAS	APP CRS	Rwy Ldg	4755
CH 65640	105°	TDZE	85
W09A		Apt Elev	107

RNP APCH - GPS.

Procedure NA at night.
Rwy 9 helicopter visibility reduction below 1 SM NA.

MISSED APPROACH: Climb to 600 then climbing left turn to 2000 direct WAKBI and hold.

ATIS	BOSTON APP CON	BEVERLY TOWER★	GND CON	UNICOM
119.2	124.4 279.6	125.2 (CTAF) L	121.6	122.95

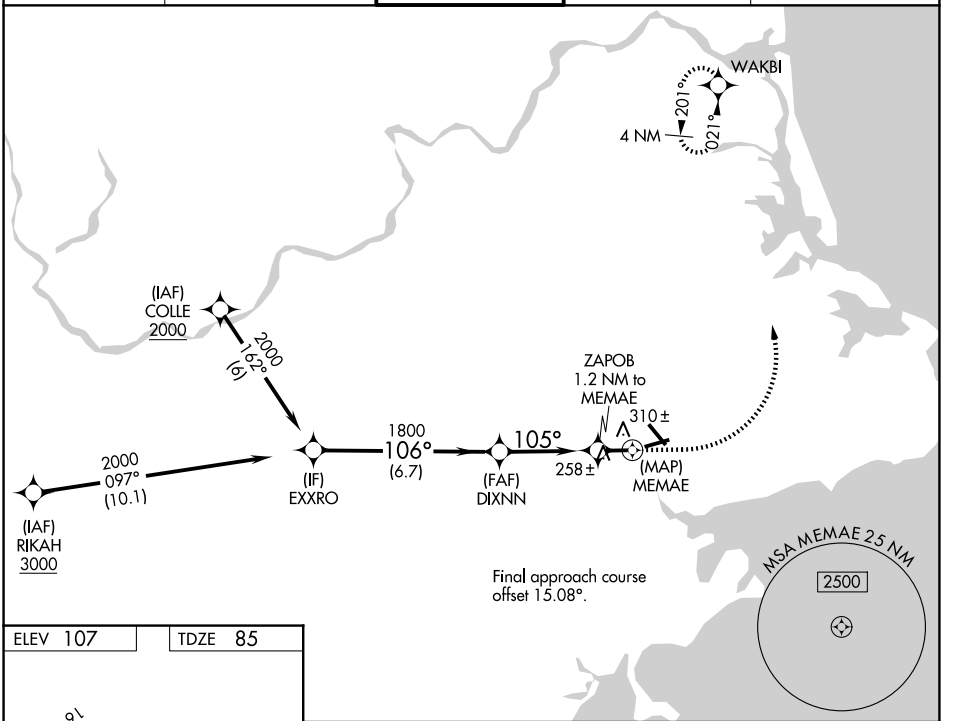

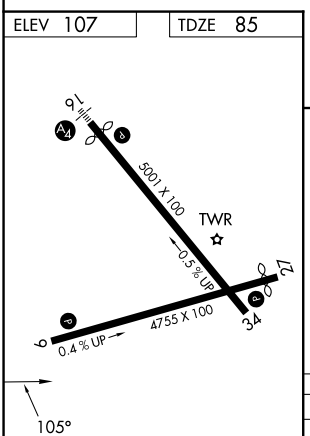

REIL Rwy 34 L
MIRL Rwy 9-27 and 16-34 L

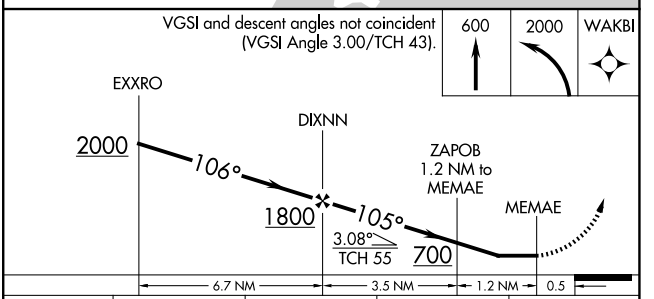

CATEGORY	A	B	C	D
LP MDA	520-1	435 (500-1)	520-1¼	435 (500-1¼)
LNAV MDA	560-1	475 (500-1)	560-1⅜	475 (500-1⅜)
CIRCLING	600-1	493 (500-1)	820-2 713 (800-2)	820-2¼ 713 (800-2¼)

NE-1, 29 OCT 2026 to 26 NOV 2026
NE-1, 29 OCT 2026 to 26 NOV 2026