RNAV (GPS) RWY 18

CENTRALIA MUNI (ENL)

WAAS CH 77728 W18A	APP CRS 183°	Rwy Ldg 5001	TDZE 525	Apt Elev 534

RNP APCH.

Rwy 18 helicopter visibility reduction below ¾ SM NA.
Circling Rwy 9, 27 NA at night.

MISSED APPROACH: Climb to 2600 direct WOKSO and hold.

AWOS-3PT	KANSAS CITY CENTER	UNICOM
121.125	127.7 351.825	122.8 (CTAF) L

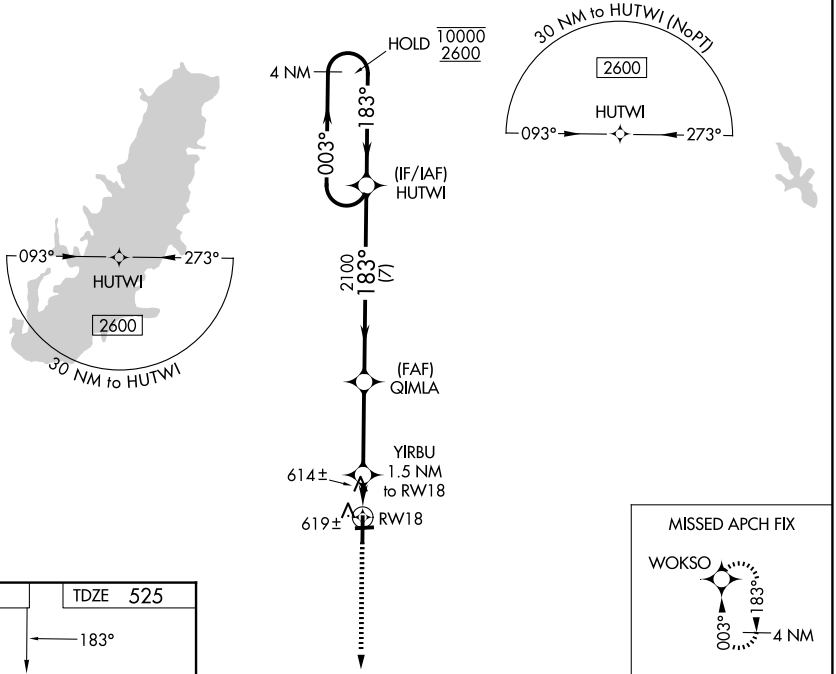

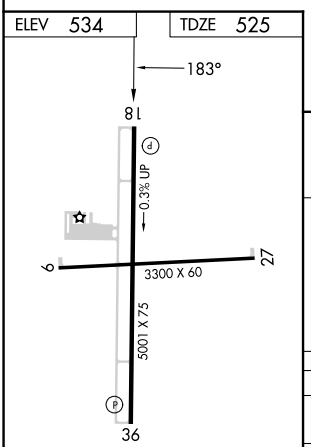

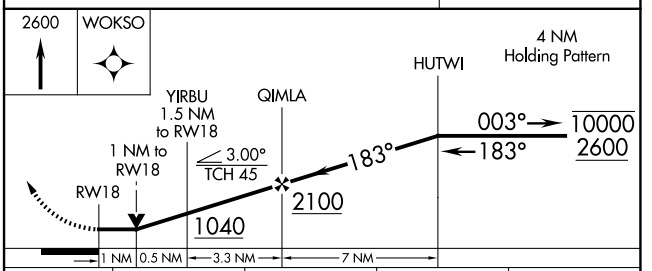

CATEGORY	A	B	C	D
LP MDA	880-1 355 (400-1)			
LNAV MDA	900-1 375 (400-1)			
CIRCLING	980-1 446 (500-1)	1000-1 466 (500-1)	1180-1¾ 646 (700-1¾)	1180-2 646 (700-2)

MIRL Rwy 9-27 and 18-36 L
REIL Rwys 18 and 36 L

EC-3, 29 OCT 2026 to 26 NOV 2026
EC-3, 29 OCT 2026 to 26 NOV 2026