RNAV (GPS) RWY 36

CENTRALIA MUNI (ENL)

WAAS	APP CRS		
CH **61028**	**003°**	Rwy Ldg	**5001**
W36A		TDZE	**534**
		Apt Elev	**534**

RNP APCH.

Circling Rwy 9, 27 NA at night. Rwy 36 helicopter visibility reduction below ¾ SM NA. For uncompensated Baro-VNAV systems, LNAV/VNAV NA below -16°C or above 54°C.

MISSED APPROACH: Climb to 2600 direct HUTWI and hold.

AWOS-3PT	KANSAS CITY CENTER	UNICOM
121.125	**127.7 351.825**	**122.8** (CTAF) L

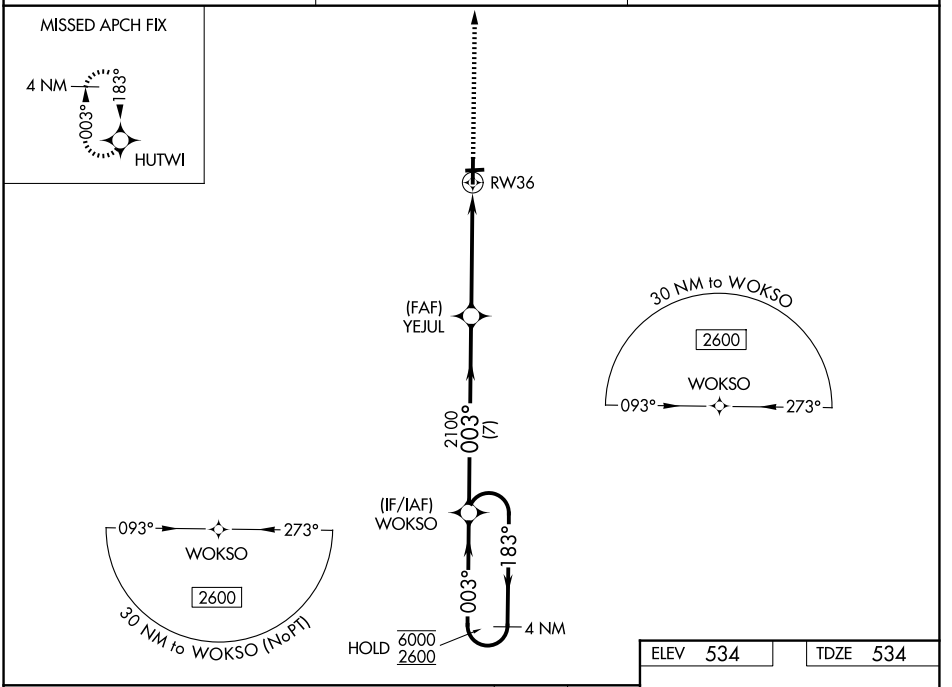

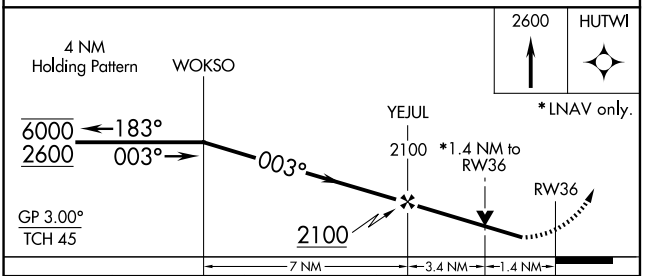

CATEGORY	A	B	C	D
LPV DA		784-1	250 (300-1)	
LNAV/VNAV DA		975-1⅜	441 (500-1⅜)	
LNAV MDA	1040-1 506 (600-1)		1040-1⅜	506 (600-1⅜)
CIRCLING	1040-1	506 (600-1)	1180-1¾ 646 (700-1¾)	1180-2 646 (700-2)

ELEV 534 TDZE 534

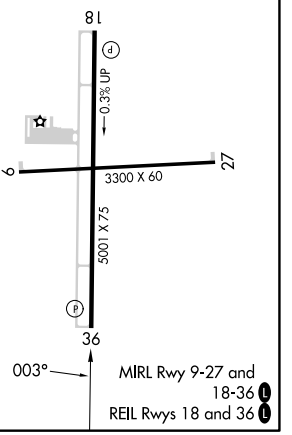

EC-3, 29 OCT 2026 to 26 NOV 2026
EC-3, 29 OCT 2026 to 26 NOV 2026