RNAV (GPS) RWY 32

CRYSTAL (MIC)

APP CRS	Rwy Ldg	3509
289°	TDZE	869
	Apt Elev	869

RNP APCH.

Circling NA to Rwys 6R and 24L.
Rwy 32 helicopter visibility reduction below ¾ SM NA.

MISSED APPROACH: Climb to 3000 direct OYNOP and hold.

ATIS	MINNEAPOLIS APP CON	CRYSTAL TOWER★	GND CON	UNICOM
124.475	126.5 335.65	120.7 (CTAF) L	121.6	122.95

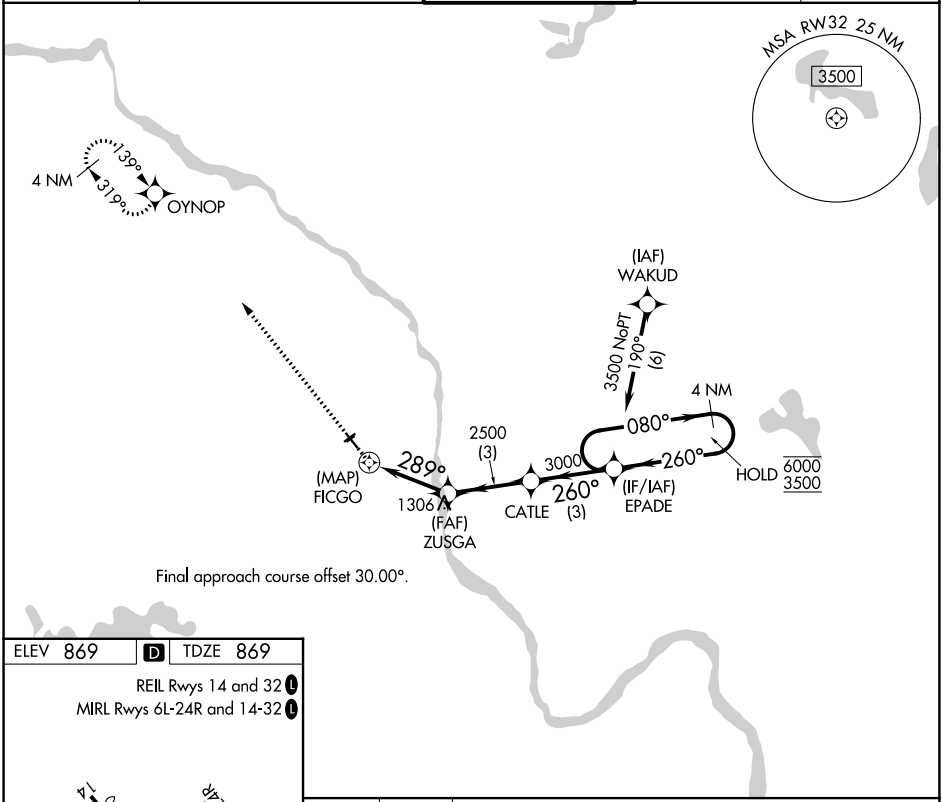

ELEV 869 D TDZE 869

REIL Rwys 14 and 32 L
MIRL Rwys 6L-24R and 14-32 L

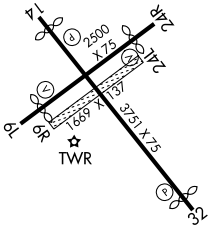

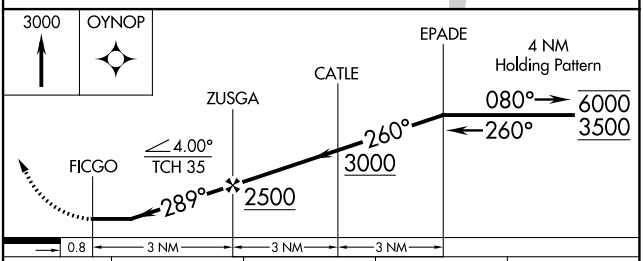

CATEGORY	A	B	C	D
LNAV MDA	1380-1	511 (600-1)	NA	
CIRCLING	1380-1	511 (600-1)	NA	

289°

NC-1, 29 OCT 2026 to 26 NOV 2026
NC-1, 29 OCT 2026 to 26 NOV 2026