LOC I-MBL	APP CRS	Rwy Ldg	5501
108.35	277°	TDZE	621
		Apt Elev	621

ILS or LOC RWY 28
MANISTEE COUNTY/BLACKER (MBL)

ADF required for missed approach. RADAR required for procedure entry. DME or RADAR required.

Circling Rwy 1, 19 NA at night. For inop ALS, increase FATEV fix minimums S-LOC 28 Cat C and D visibility to 1 SM. DME from MBL DME. DME use requires simultaneous reception of I-MBL and MBL DME.

MALSR

MISSED APPROACH: Climb to 2000 then climbing right turn to 2500 direct JEPOT LOM/MBL 4.8 DME and hold.

AWOS-3PT	MINNEAPOLIS CENTER	UNICOM
118.825	120.85 322.35	122.8 (CTAF) L

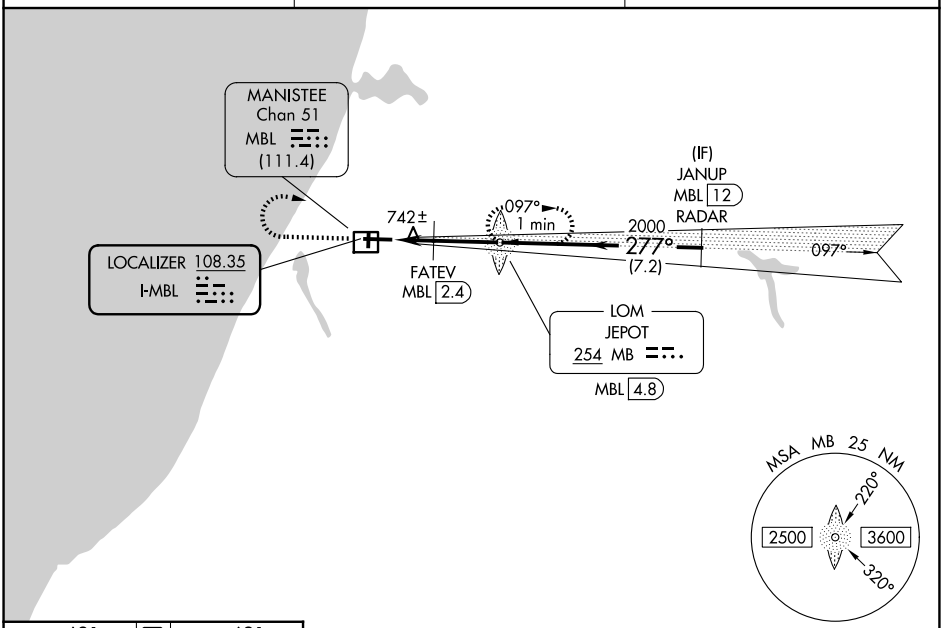

ELEV 621 D TDZ 621

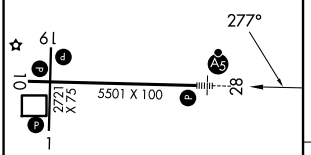

HIRL Rwys 10-28 L
MIRL Rwys 1-19 L
REIL Rwy 10 L

FAF to MAP 3.9 NM					
Knots	60	90	120	150	180
Min:Sec	3:54	2:36	1:57	1:34	1:18

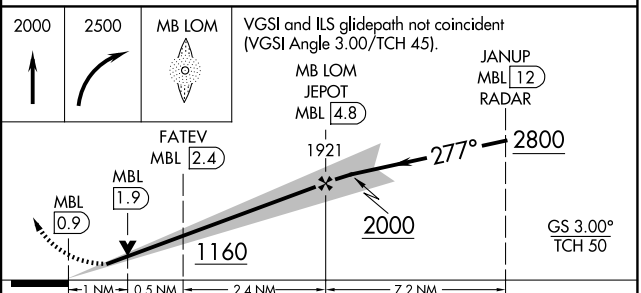

CATEGORY	A	B	C	D
S-ILS 28	821-½ 200 (200-½)			
S-LOC 28	1160-½ 539 (600-½)		1160-1 539 (600-1)	
CIRCLING	1160-1 539 (600-1)	1220-1 599 (600-1)	1400-2¼ 779 (800-2¼)	1520-3 899 (900-3)
FATEV FIX MINIMUMS				
S-LOC 28	1000-½ 379 (400-½)		1000-⅝ 379 (400-⅝)	
CIRCLING	1160-1 539 (600-1)	1220-1 599 (600-1)	1400-2¼ 779 (800-2¼)	1520-3 899 (900-3)

EC-1, 29 OCT 2026 to 26 NOV 2026
EC-1, 29 OCT 2026 to 26 NOV 2026