WAAS CH 60933 W10A	APP CRS 097°	Rwy Ldg 5501 TDZE 621 Apt Elev 621

RNAV (GPS) RWY 10
MANISTEE COUNTY/BLACKER (MBL)

RNP APCH - GPS.

Circling Rwy 1, 19 NA at night. Rwy 10 helicopter visibility reduction below ¾ SM NA.
For uncompensated Baro-VNAV systems, LNAV/VNAV NA below -16°C or above 54°C.

MISSED APPROACH: Climb to 3000 direct HALGI and hold.

AWOS-3PT	MINNEAPOLIS CENTER	UNICOM
118.825	120.85 322.35	122.8 (CTAF) L

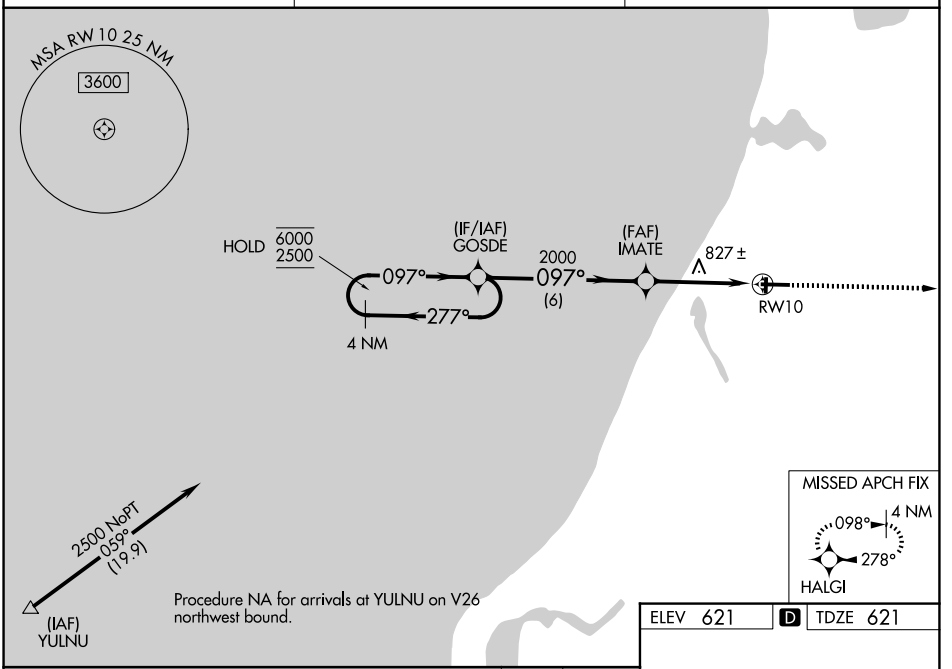

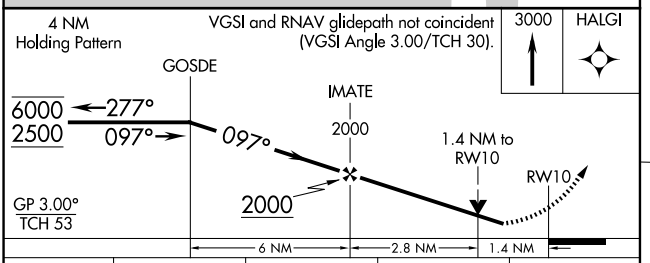

CATEGORY	A	B	C	D
LPV DA	890-⅞ 269 (300-⅞)			
LNAV/VNAV DA	1091-1⅜ 470 (500-1⅜)			
LNAV MDA	1080-1 459 (500-1)		1080-1⅜ 459 (500-1⅜)	
CIRCLING	1160-1 539 (600-1)	1220-1 599 (600-1)	1400-2¼ 779 (800-2¼)	1500-2¾ 879 (900-2¾)

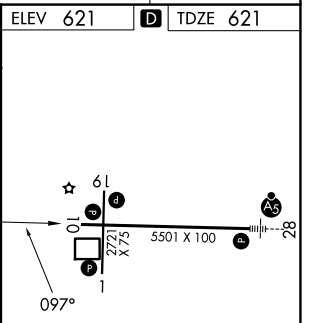

HIRL Rwy 10-28 L
MIRL Rwy 1-19 L
REIL Rwy 10 L

EC-1, 29 OCT 2026 to 26 NOV 2026
EC-1, 29 OCT 2026 to 26 NOV 2026