WAAS CH 42532 W28A	APP CRS 278°	Rwy Ldg 5501	TDZE 621	Apt Elev 621

RNAV (GPS) RWY 28

MANISTEE COUNTY/BLACKER (MBL)

RNP APCH - GPS.

Circling to Rwy 1, 19 NA at night. For uncompensated Baro-VNAV systems, LNAV/VNAV NA below -16°C or above 54°C.

MALSR

MISSED APPROACH: Climb to 2500 direct GOSDE and hold.

AWOS-3PT	MINNEAPOLIS CENTER	UNICOM
118.825	120.85 322.35	122.8 (CTAF) L

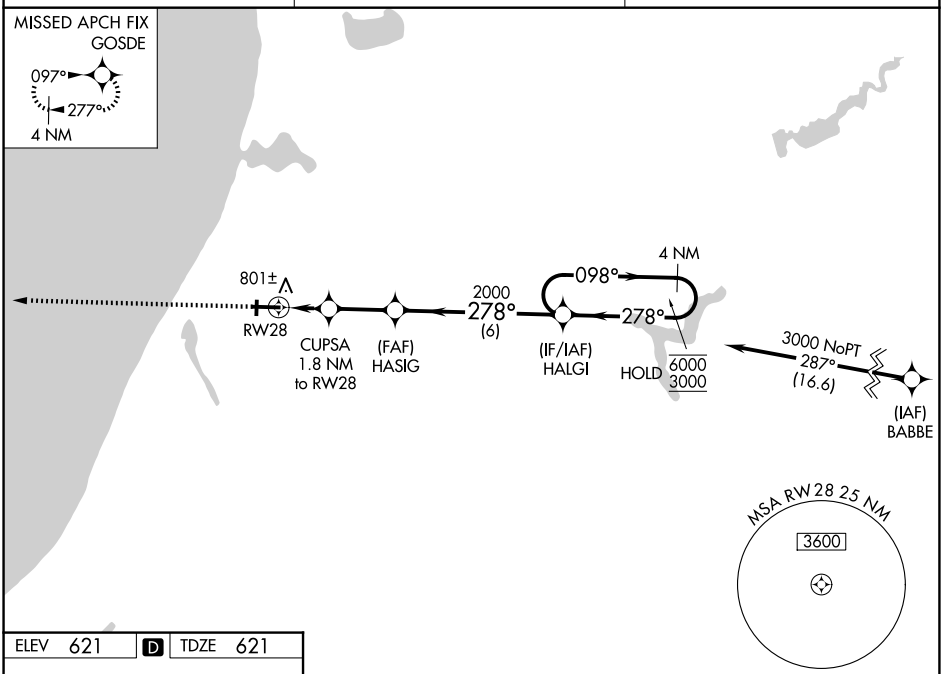

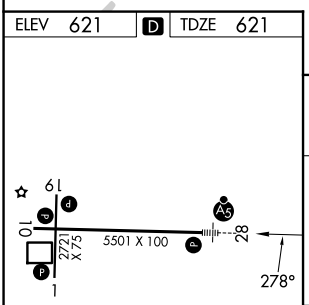

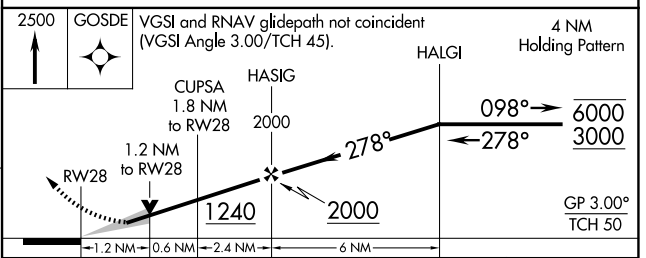

CATEGORY	A	B	C	D
LPV DA	821-½ 200 (200-½)			
LNAV/VNAV DA	984-⅝ 363 (400-⅝)			
LNAV MDA	1060-½ 439 (500-½)		1060-¾ 439 (500-¾)	
CIRCLING	1160-1 539 (600-1)	1220-1 599 (600-1)	1400-2¼ 779 (800-2¼)	1500-2¾ 879 (900-2¾)

HIRL Rwy 10-28 L
MIRL Rwy 1-19 L
REIL Rwy 10 L

EC-1, 29 OCT 2026 to 26 NOV 2026
EC-1, 29 OCT 2026 to 26 NOV 2026