RNAV (GPS) RWY 21

TOCCOA RG LETOURNEAU FLD (TOC)

WAAS	APP CRS	Rwy Ldg	5008
CH 61005	207°	TDZE	980
W21A		Apt Elev	996

RNP APCH.

T NA Baro-VNAV and VDP NA when using Gainesville altimeter setting. For uncompensated Baro-VNAV systems, LNAV/VNAV NA below -8°C or above 54°C. When local altimeter setting not received, use Gainesville altimeter setting: Increase LPV DA to 1345 feet, LNAV/VNAV DA to 1510 feet, and increase all MDAs 120 feet, increase LNAV/LNAV visibility all Cats ½ SM, LNAV visibility Cats C/D ⅜ SM and Circling visibility Cats A/B ¼ SM and Cat C ½ SM. Circling Rwy 9, 27 NA at night.

MISSED APPROACH: Climb to 5800 direct ZIGIP and on track 295° to TALLE and hold, continue climb-in-hold to 5800.

AWOS-3	ATLANTA CENTER	UNICOM
119.625	134.8 379.95	122.8 (CTAF) L

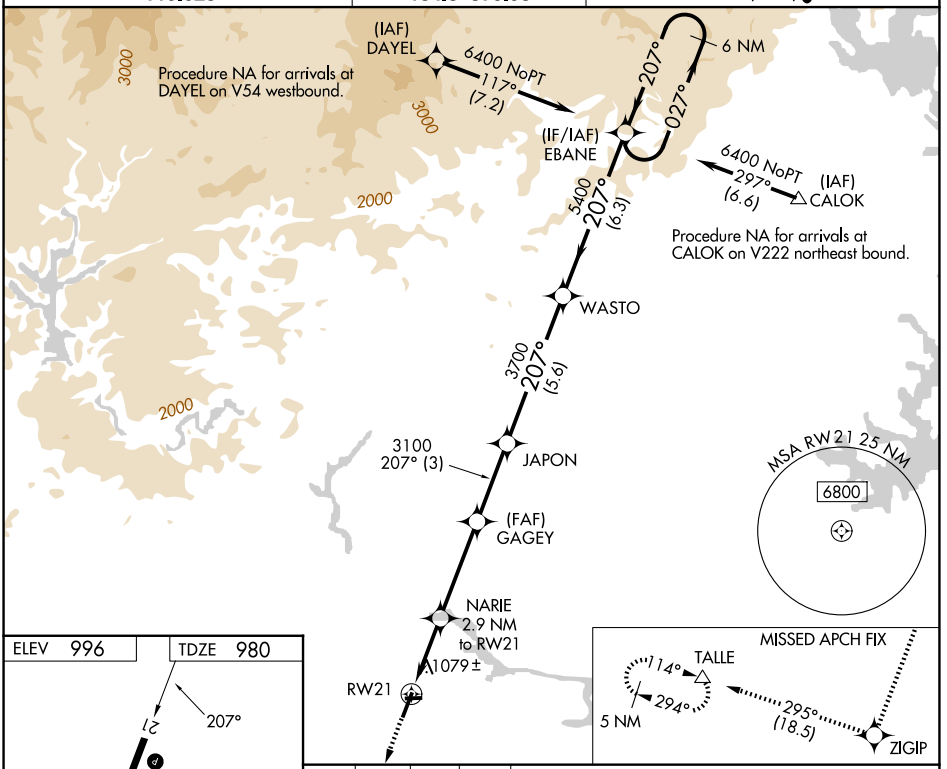

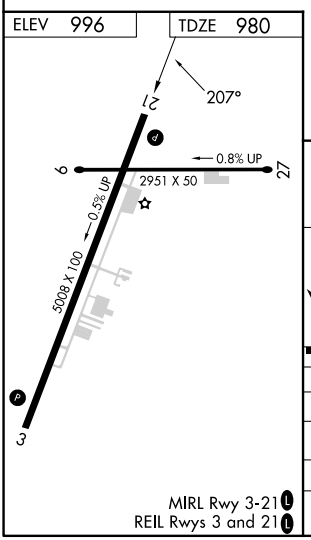

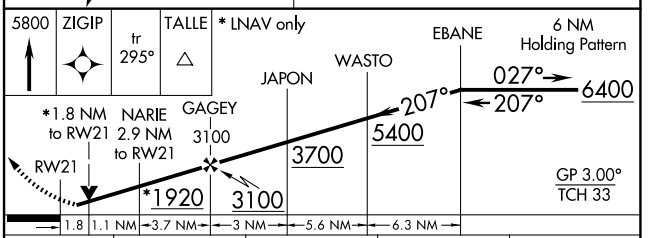

CATEGORY	A	B	C	D
LPV DA	1230-1 250 (300-1)			
LNAV/VNAV DA	1395-1⅛ 415 (400-1⅛)			
LNAV MDA	1560-1 580 (600-1)		1560-1⅝ 580 (600-1⅝)	
CIRCLING	1720-1 724 (800-1)		1760-2¼ 764 (800-2¼)	2480-3 1484 (1500-3)

SE-4, 29 OCT 2026 to 26 NOV 2026