WAAS CH 65705 W03A | APP CRS 027° | Rwy Ldg 5008 TDZE 996 Apt Elev 996

RNAV (GPS) RWY 3

TOCCOA RG LETOURNEAU FLD (TOC)

T ANA Baro-VNAV and VDP NA when using Gainesville altimeter setting. For uncompensated Baro-VNAV systems, LNAV/VNAV NA below -8°C (18°F) or above 54°C (130°F). DME/DME RNP-0.3 NA. When local altimeter setting not received, use Gainesville altimeter setting and increase LPV DA to 1507 feet, LNAV/VNAV DA to 1859 and all MDA 120 feet. Increase LPV all Cats visibility ⅜ mile, increase LNAV Cat B visibility ¼ mile, Cats C/D ½ mile and Circling Cats A/B/C visibility ¼ mile. Helicopter visibility reduction below ¾ SM NA.

MISSED APPROACH: Climb to 6600 direct EBANE and hold, continue climb-in-hold to 6600.

AWOS-3	ATLANTA CENTER	UNICOM
119.625	134.8 379.95	122.8 (CTAF) L

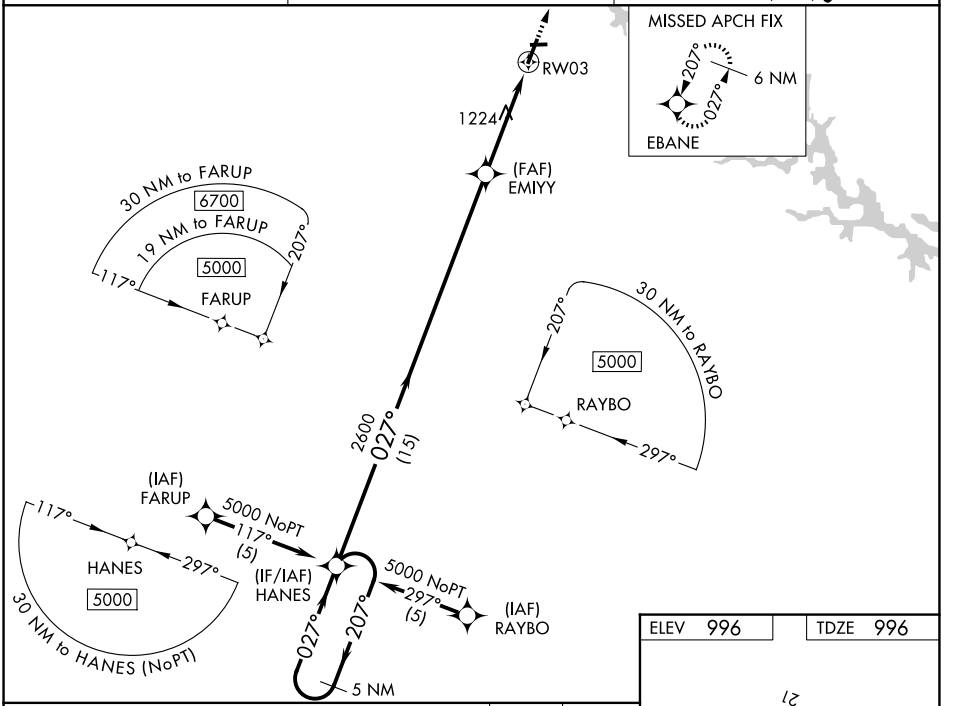

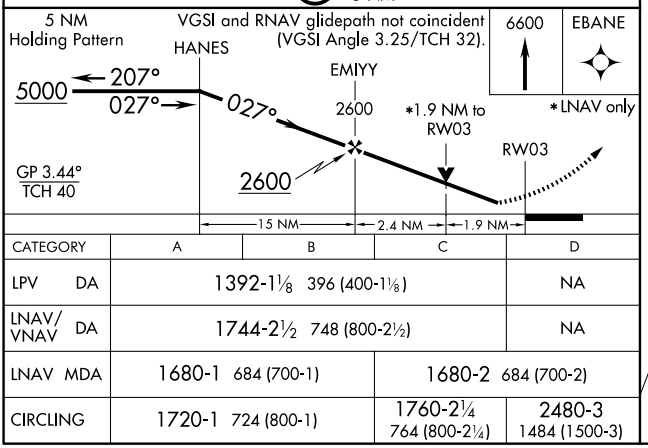

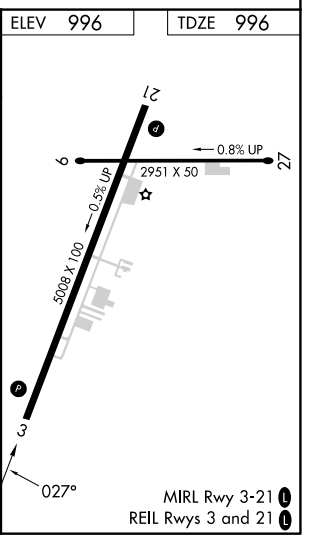

CATEGORY	A	B	C	D
LPV DA	1392-1⅛ 396 (400-1⅛)			NA
LNAV/VNAV DA	1744-2½ 748 (800-2½)			NA
LNAV MDA	1680-1 684 (700-1)		1680-2 684 (700-2)	
CIRCLING	1720-1 724 (800-1)		1760-2¼ 764 (800-2¼)	2480-3 1484 (1500-3)

SE-4, 29 OCT 2026 to 26 NOV 2026
SE-4, 29 OCT 2026 to 26 NOV 2026