RNAV (GPS) RWY 22

ORANGE COUNTY (MGJ)

APP CRS	Rwy Ldg	5006
216°	TDZE	370
	Apt Elev	370

RNP APCH - GPS.

T A Rwy 22 helicopter visibility reduction below ¾ SM NA. Circling Rwy 8, 26 NA at night.

MISSED APPROACH: Climb to 1500 then climbing right turn to 5300 direct HELON and hold, continue climb-in-hold to 5300.

ASOS	NEW YORK APP CON	AUNICOM
119.275	132.75 363.1	122.725 (CTAF) L

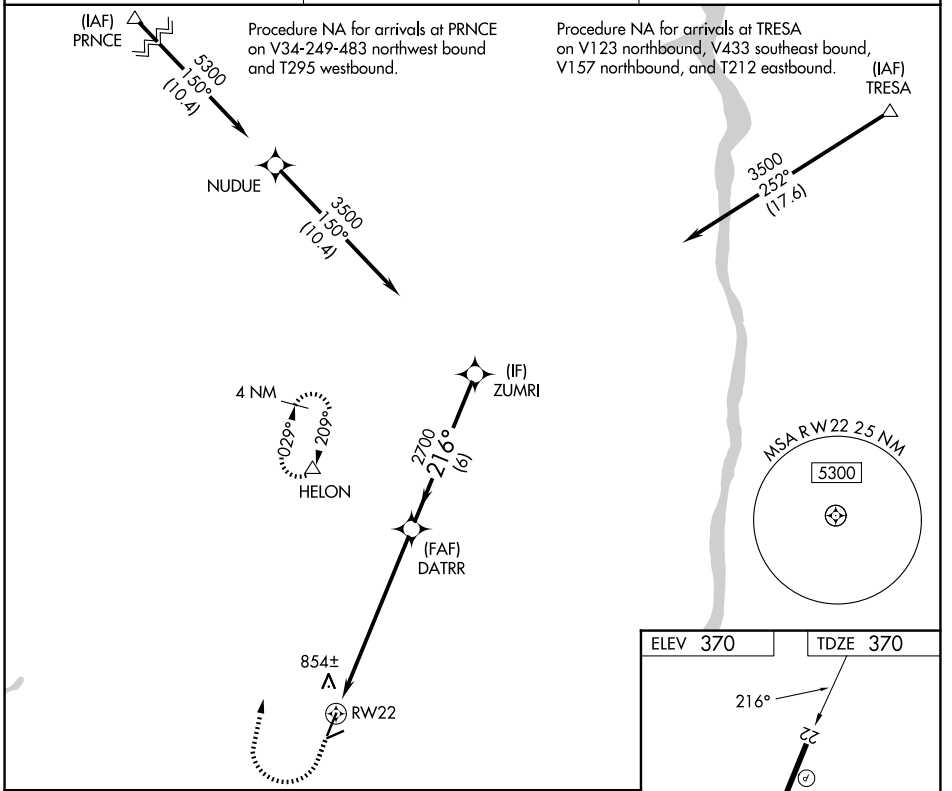

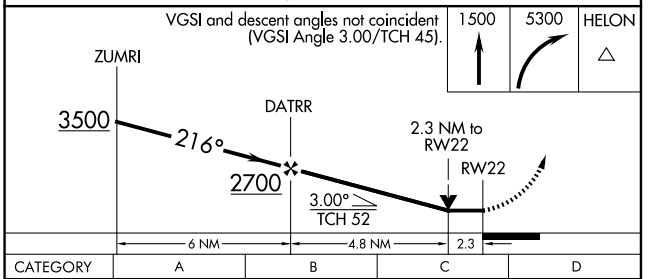

CATEGORY	A	B	C	D
LNAV MDA	1160-1 790 (800-1)	1160-1¼ 790 (800-1¼)	1160-2½	790 (800-2½)
CIRCLING	1180-1 810 (900-1)	1180-1¼ 810 (900-1¼)	1180-2½ 810 (900-2½)	1240-2¾ 870 (900-2¾)

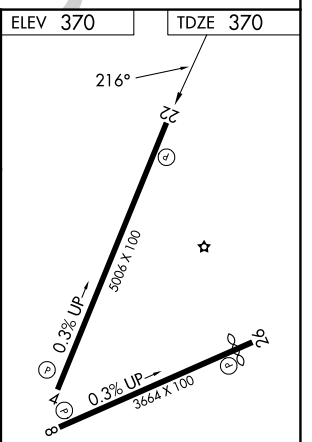

REIL Rwys 4 and 22
HIRL Rwy 4-22 L
MIRL Rwy 8-26 L

NE-2, 29 OCT 2026 to 26 NOV 2026
NE-2, 29 OCT 2026 to 26 NOV 2026