APP CRS	Rwy Ldg	3349
260°	TDZE	361
	Apt Elev	370

RNAV (GPS) RWY 26

ORANGE COUNTY (MGJ)

RNP APCH - GPS.

▼ Rwy 26 helicopter visibility reduction below 1 SM NA.
▲ Straight-in Rwy 26 NA at night, Circling Rwy 8, 26 NA at night.

MISSED APPROACH: Climb to 4000 direct WEJTI and right turn on track 350° to UTULE and on track 073° to HELON and hold.

ASOS	NEW YORK APP CON	AUNICOM
119.275	132.75 363.1	122.725 (CTAF) L

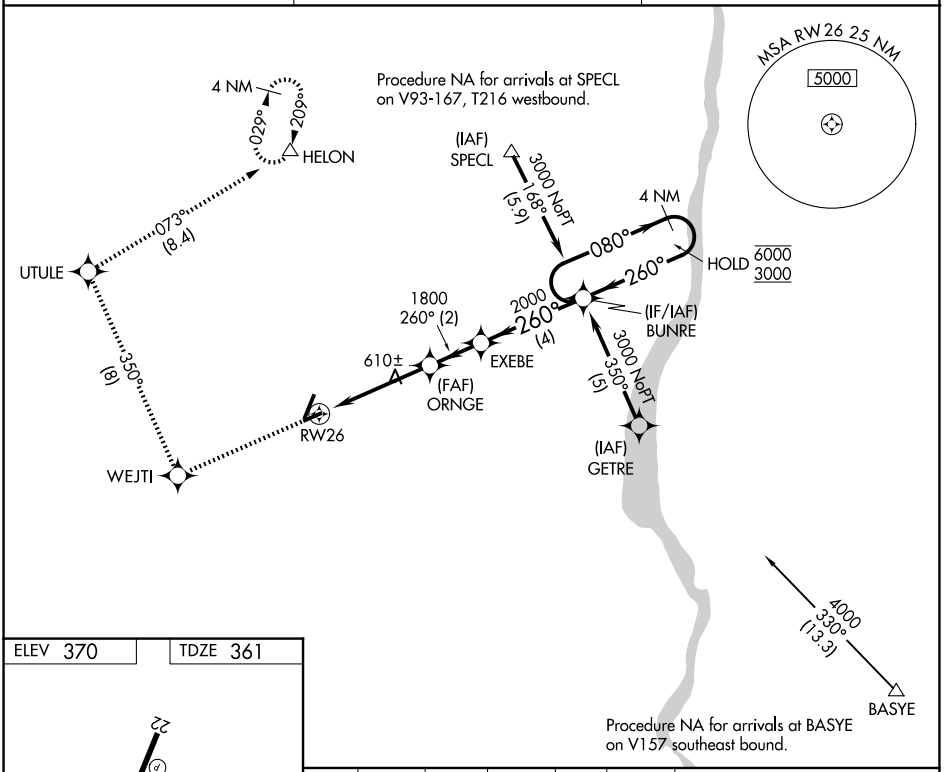

ELEV 370 TDZE 361

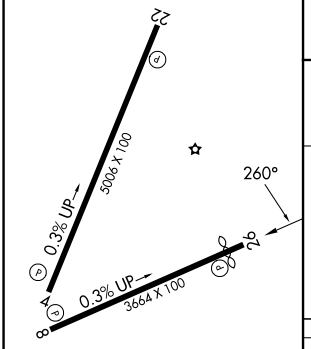

REIL Rwys 4 and 22
HIRL Rwy 4-22 L
MIRL Rwy 8-26 L

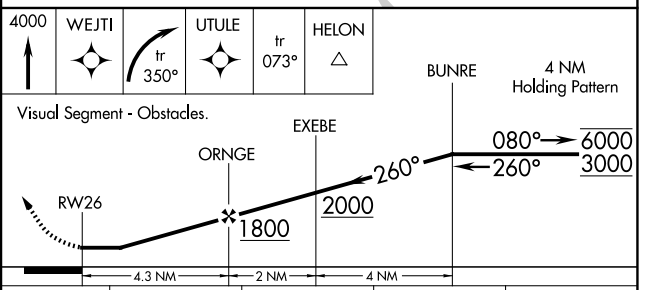

CATEGORY	A	B	C	D
LNAV MDA	920-1 559 (600-1)		920-1⅝ 559 (600-1⅝)	920-1¾ 559 (600-1¾)
CIRCLING	1200-1¼ 830 (900-1¼)		1200-2½ 830 (900-2½)	1240-2¾ 870 (900-2¾)

NE-2, 29 OCT 2026 to 26 NOV 2026
NE-2, 29 OCT 2026 to 26 NOV 2026