RNAV (GPS) RWY 8

ORANGE COUNTY (MGJ)

WAAS	APP CRS	Rwy Ldg	3664
CH 77847	080°	TDZE	359
W08A		Apt Elev	370

RNP APCH - GPS.

Rwy 8 helicopter visibility reduction below 1 SM NA.
Straight-in Rwy 8 NA at night, Circling Rwy 8, 26 NA at night.

MISSED APPROACH: Climb to 1400 then climbing left turn to 5300 direct HELON and hold, continue climb in hold to 5300.

ASOS	NEW YORK APP CON	AUNICOM
119.275	132.75 363.1	122.725 (CTAF) L

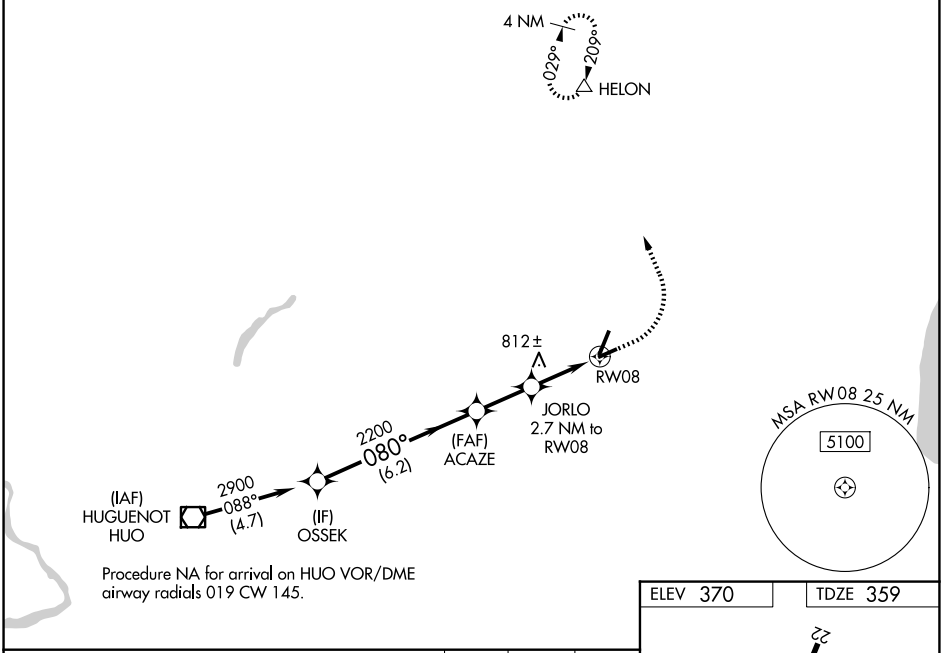

Procedure NA for arrival on HUO VOR/DME airway radials 019 CW 145.

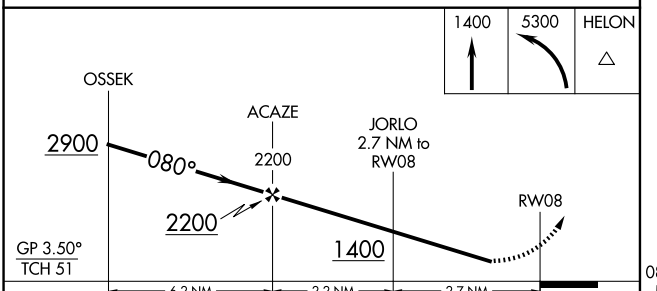

CATEGORY	A	B	C	D
LPV DA	832-1⅜ 473 (500-1⅜)			
LNAV MDA	1080-1 721 (800-1)		1080-2 721 (800-2)	
CIRCLING	1200-1¼ 830 (900-1¼)		1200-2½ 830 (900-2½)	1240-2¾ 870 (900-2¾)

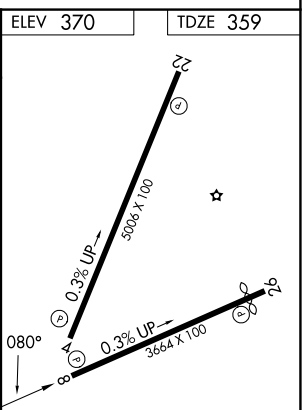

REIL Rwys 4 and 22
HIRL Rwy 4-22 L
MIRL Rwy 8-26 L

NE-2, 29 OCT 2026 to 26 NOV 2026
NE-2, 29 OCT 2026 to 26 NOV 2026