WAAS	APP CRS	Rwy Ldg	6001
CH 56517	121°	TDZE	1339
W12A		Apt Elev	1339

RNAV (GPS) RWY 12

SPENCER MUNI (SPW)

RNP APCH-GPS.

T A Baro-VNAV and VDP NA when using Estherville altimeter setting. For uncompensated Baro-VNAV systems, LNAV/VNAV NA below -21°C or above 54°C. When local altimeter setting not received, use Estherville altimeter setting: increase LPV DA to 1599 feet, LNAV/VNAV DA to 1650 feet; increase all MDAs 60 feet, and visibility LNAV Cat C/D ⅛ SM, and Circling Cat C/D ¼ SM. For inop ALS when using Estherville altimeter setting, increase LNAV/VNAV all Cats visibility to ⅞ SM and LNAV Cats C/D to 1 SM. For inop ALS, increase LNAV/VNAV all Cats visibility to ¾ SM and LNAV Cat C/D to 1 SM.

MALSR

MISSED APPROACH: Climb to 4000 direct ONUWA and hold.

ASOS	MINNEAPOLIS CENTER	UNICOM
126.625	127.75 257.7	123.0 (CTAF) L

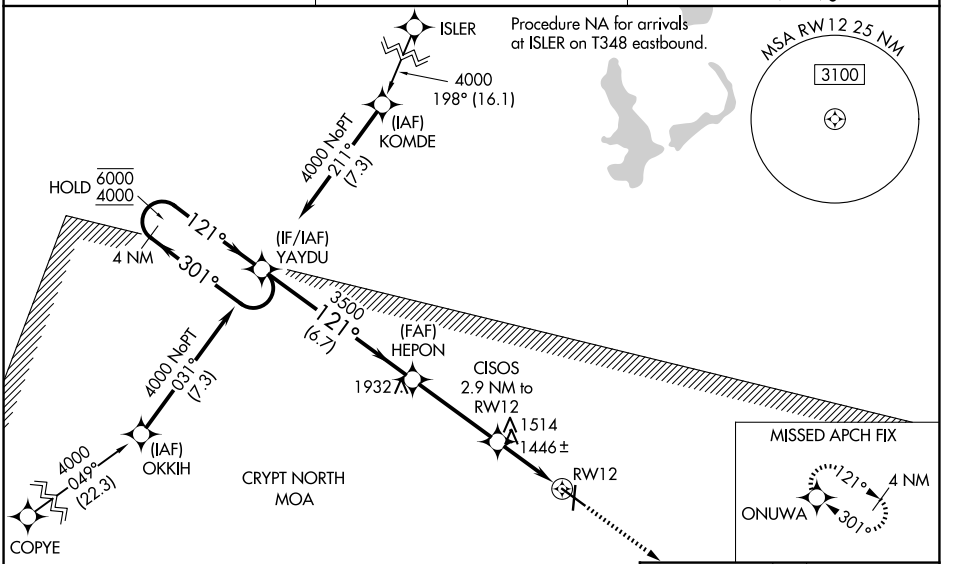

ELEV 1339	TDZE 1339

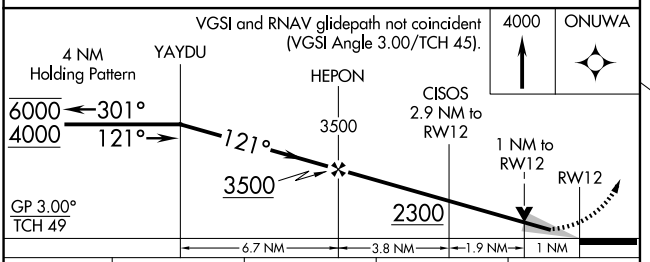

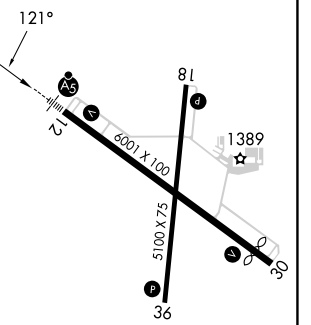

CATEGORY	A	B	C	D
LPV DA	1539-½ 200 (200-½)			
LNAV/VNAV DA	1590-½ 251 (300-½)			
LNAV MDA	1700-½ 361 (400-½)		1700-⅝ 361 (400-⅝)	
CIRCLING	1760-1 421 (500-1)	1800-1 461 (500-1)	2100-2¼ 761 (800-2¼)	2100-2½ 761 (800-2½)

REIL Rwys 18, 30 and 36 L
MIRL Rwys 12-30 and 18-36 L

NC-3, 29 OCT 2026 to 26 NOV 2026
NC-3, 29 OCT 2026 to 26 NOV 2026