WAAS	APP CRS	Rwy Ldg	5100
CH 61333	181°	TDZE	1338
W18A		Apt Elev	1339

RNAV (GPS) RWY 18

SPENCER MUNI (SPW)

Baro-VNAV and VDP NA when using Estherville altimeter setting. For uncompensated Baro-VNAV systems, LNAV/VNAV NA below -20°C (-4°F) or above 54°C (130°F). DME/DME RNP-0.3 NA. When local altimeter setting not received, use Estherville altimeter setting and increase all DA/MDA 60 feet; increase LNAV/VNAV all Cats visibility to 1⅛ mile.

MISSED APPROACH: Climb to 4000 direct ICOSU and hold.

ASOS	MINNEAPOLIS CENTER	UNICOM
126.625	127.75 257.7	123.0 (CTAF) L

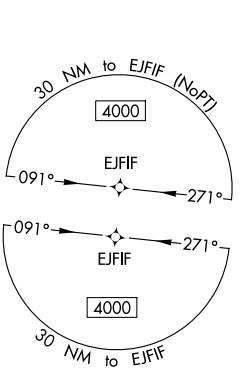

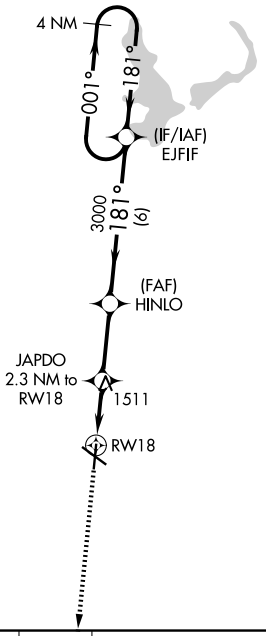

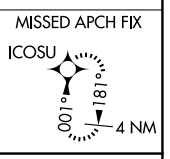

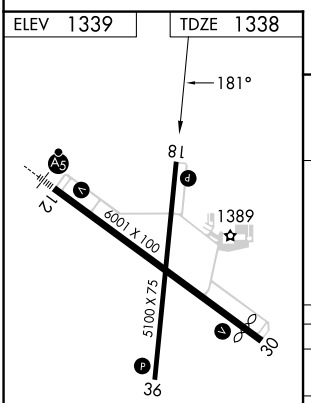

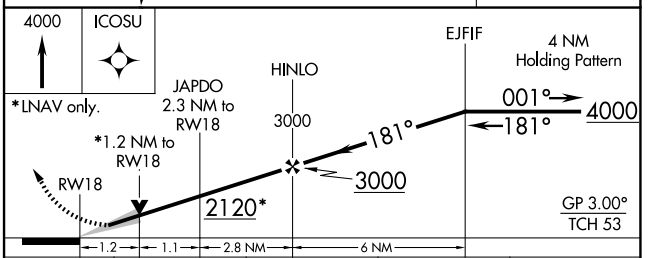

CATEGORY	A	B	C	D
LPV DA	1588-1 250 (300-1)		NA	
LNAV/VNAV DA	1608-1 270 (300-1)		NA	
LNAV MDA	1780-1 442 (500-1)		NA	
CIRCLING	1780-1 441 (500-1)	1820-1 481 (500-1)	NA	

REIL Rwys 18, 30 and 36 L
MIRL Rwys 12-30 and 18-36 L

NC-3, 29 OCT 2026 to 26 NOV 2026
NC-3, 29 OCT 2026 to 26 NOV 2026