WAAS	APP CRS	Rwy Ldg	5511
CH 87133	301°	TDZE	1338
W30A		Apt Elev	1339

RNAV (GPS) RWY 30

SPENCER MUNI (SPW)

RNP APCH-GPS.

T Baro-VNAV and VDP NA when using Estherville altimeter setting. For uncompensated A Baro-VNAV systems, LNAV/VNAV NA below -20°C or above 54°C. When local altimeter setting not received, use Estherville altimeter setting: increase LPV DA to 1648 feet, LNAV/VNAV DA to 1683 feet and all visibilities ⅛ SM; increase all MDAs 60 feet and visibility Cats C and D ¼ SM.

MISSED APPROACH: Climb to 4000 direct YAYDU and hold.

ASOS	MINNEAPOLIS CENTER	UNICOM
126.625	127.75 257.7	123.0 (CTAF) L

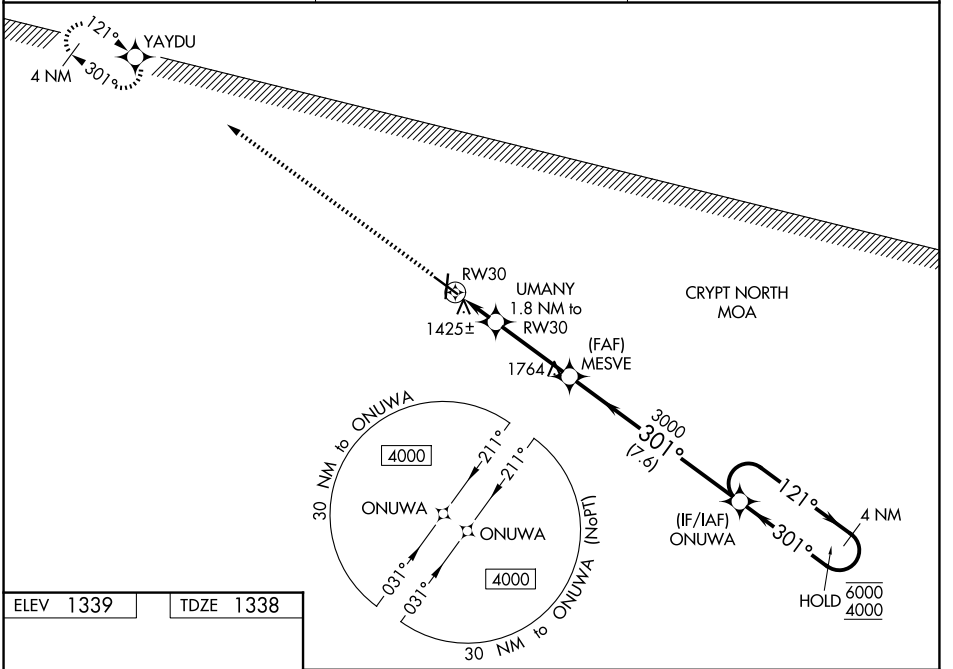

ELEV 1339	TDZE 1338

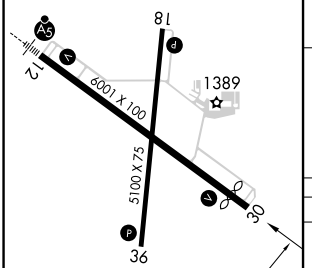

REIL Rwys 18, 30 and 36 L
MIRL Rwys 12-30 and 18-36 L

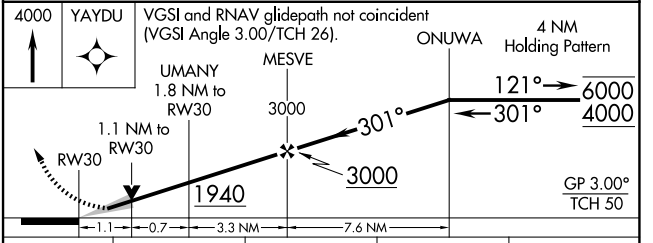

CATEGORY	A	B	C	D
LPV DA	1588-¾ 250 (300-¾)			
LNAV/VNAV DA	1623-⅞ 285 (300-⅞)			
LNAV MDA	1720-1 382 (400-1)		1720-1⅛ 382 (400-1⅛)	
CIRCLING	1760-1 421 (500-1)	1800-1 461 (500-1)	2100-2¼ 761 (800-2¼)	2100-2½ 761 (800-2½)

NC-3, 29 OCT 2026 to 26 NOV 2026
NC-3, 29 OCT 2026 to 26 NOV 2026