RNAV (GPS) RWY 36

SPENCER MUNI (SPW)

WAAS	APP CRS	Rwy Ldg	5100
CH 82233	001°	TDZE	1337
W36A		Apt Elev	1339

RNP APCH-GPS.

Baro-VNAV and VDP NA when using Estherville altimeter setting. Rwy 36 helicopter visibility reduction below 1 SM NA. For uncompensated Baro-VNAV systems, LNAV/VNAV NA below -20° C or above 54° C. When local altimeter setting not received, use Estherville altimeter setting: increase LPV DA to 1648 feet, LNAV/VNAV DA to 1792 feet and LNAV/VNAV visibility ¼ SM; increase all MDAs 60 feet.

MISSED APPROACH: Climb to 4000 direct EJFIF and hold, continue climb-in-hold to 4000.

ASOS	MINNEAPOLIS CENTER	UNICOM
126.625	127.75 257.7	123.0 (CTAF) L

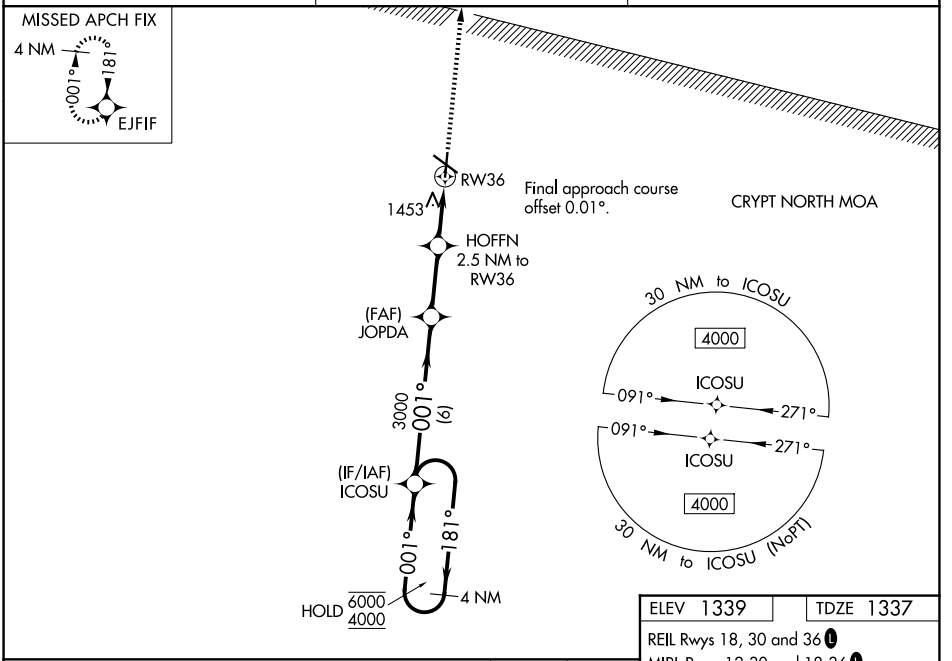

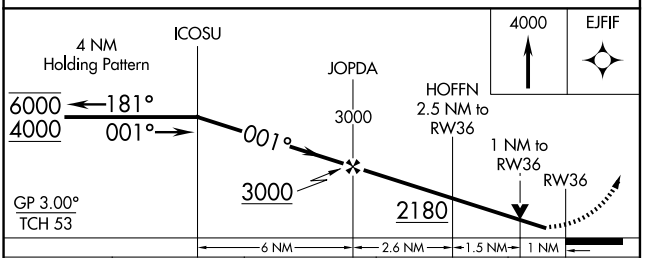

CATEGORY	A	B	C	D
LPV DA	1588-1	251 (300-1)	NA	
LNAV/VNAV DA	1732-1⅛	395 (400-1⅛)	NA	
LNAV MDA	1720-1	383 (400-1)	NA	
CIRCLING	1760-1 421 (500-1)	1800-1 461 (500-1)	NA	

ELEV 1339 TDZE 1337

REIL Rwys 18, 30 and 36 L

MIRL Rwys 12-30 and 18-36 L

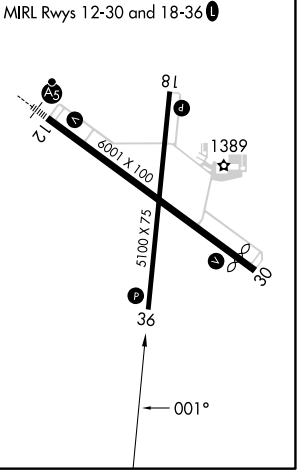

NC-3, 29 OCT 2026 to 26 NOV 2026
NC-3, 29 OCT 2026 to 26 NOV 2026