# LOC RWY 35

OUTLAW FLD (CKV)

| LOC I-CKV | APP CRS | Rwy Ldg | 5999 |
|---|---|---|---|
| 111.7 | 347° | TDZE | 550 |
| | | Apt Elev | 550 |

DME required.

Circling NA west of Rwy 17-35. Circling Rwy 17 NA at night. When local altimeter setting not received, use HOP altimeter setting. VDP NA when using HOP altimeter setting. Rwy 35 helicopter visibility reduction below ¾ SM NA. DME from CKV VOR/DME. DME use requires simultaneous reception of I-CKV and CKV DME.

NA

MALS

MISSED APPROACH: Climb to 1500 then climbing right turn to 2300 on heading 210° and on CKV VOR/DME R-168 to SNUFF/CKV VOR/DME 5.8 DME and hold.

| ASOS | CAMPBELL APP CON | UNICOM |
|---|---|---|
| 134.575 | 134.35 307.025 | 122.8 (CTAF) |

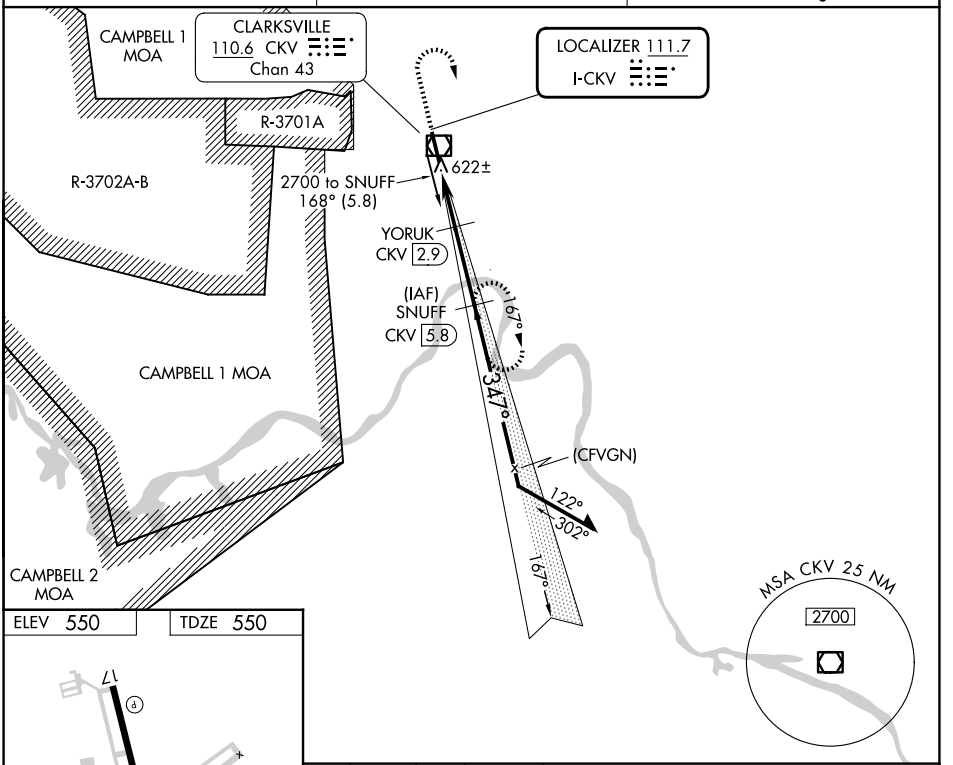


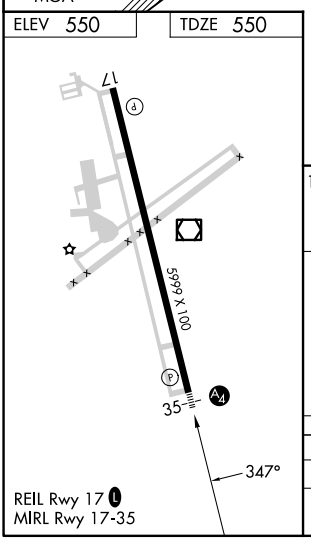


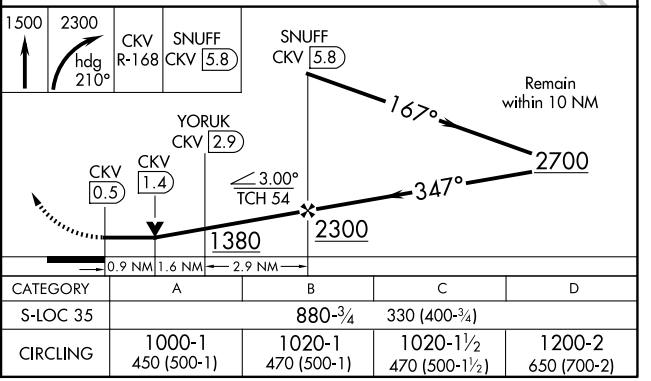


| CATEGORY | A | B | C | D |
|---|---|---|---|---|
| S-LOC 35 | | 880-¾ | 330 (400-¾) | |
| CIRCLING | 1000-1 450 (500-1) | 1020-1 470 (500-1) | 1020-1½ 470 (500-1½) | 1200-2 650 (700-2) |



SE-1, 29 OCT 2026 to 26 NOV 2026
SE-1, 29 OCT 2026 to 26 NOV 2026