RNAV (GPS) RWY 17

OUTLAW FLD (CKV)

APP CRS	Rwy Ldg	5999
167°	TDZE	541
	Apt Elev	550

RNP APCH - GPS.

Circling NA west of Rwy 17-35. When local altimeter setting not received, use HOP altimeter setting. Baro-VNAV NA when using HOP altimeter setting. For uncompensated Baro-VNAV systems, LNAV/VNAV NA below -13°C or above 54°C. Rwy 17 helicopter visibility reduction below 1 SM NA. Straight-in and Circling Rwy 17 NA at night.

MISSED APPROACH: Climb to 3000 direct VALER and hold.

ASOS	CAMPBELL APP CON	UNICOM
134.575	134.35 307.025	122.8 (CTAF) L

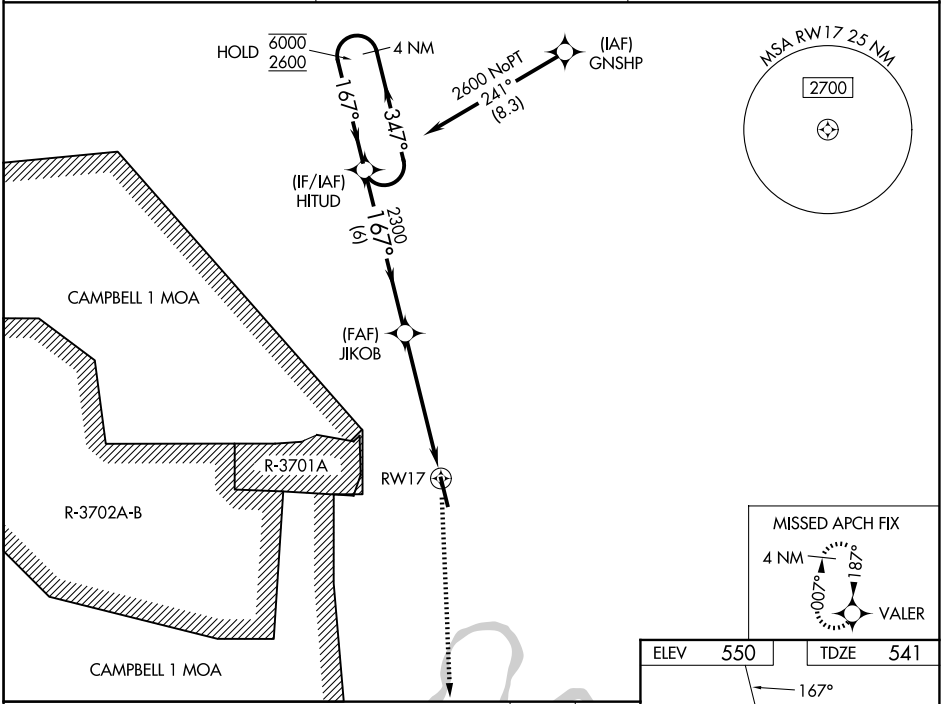

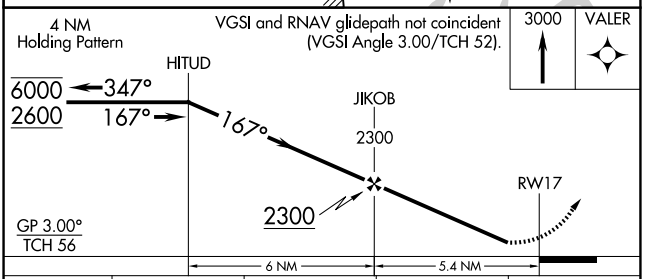

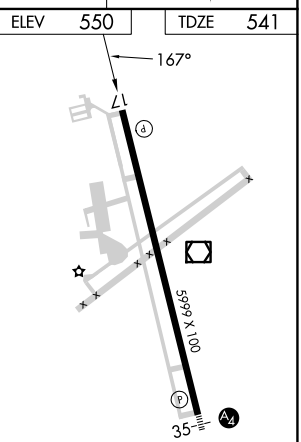

CATEGORY	A	B	C	D
LNAV/VNAV DA	991-1⅜ 450 (500-1⅜)			
LNAV MDA	1060-1 519 (600-1)		1060-1⅜ 519 (600-1⅜)	
CIRCLING	1060-1 510 (600-1)		1060-1½ 510 (600-1½)	1200-2 650 (700-2)

SE-1, 29 OCT 2026 to 26 NOV 2026
SE-1, 29 OCT 2026 to 26 NOV 2026