ILS or LOC RWY 30L

ST LOUIS DOWNTOWN (CPS)

LOC I-CPS	APP CRS	Rwy Ldg	7002
109.1	302°	TDZE	411
		Apt Elev	413

T A Circling Rwy 5, 23 NA at night. When local altimeter setting not received, use STL altimeter setting and increase S-ILS 30L DA to 663 feet; increase all MDAs 60 feet and S-LOC 30L visibility Cat C/D 1⅛ SM, and Circling visibility Cat C ¼SM. For inop ALS increase S-LOC 30L Cat C/D visibility to 1¾ SM.

MALSR (A5)

MISSED APPROACH: Climb to 1400 then climbing left turn to 3000 on heading 220° and STL R-170 to ARNOL INT/STL 36.2 DME and hold.

ATIS	ST LOUIS APP CON	DOWNTOWN TOWER ★	GND CON	UNICOM
121.45	123.7 371.875	119.925 (CTAF) L 379.3	121.8	122.95

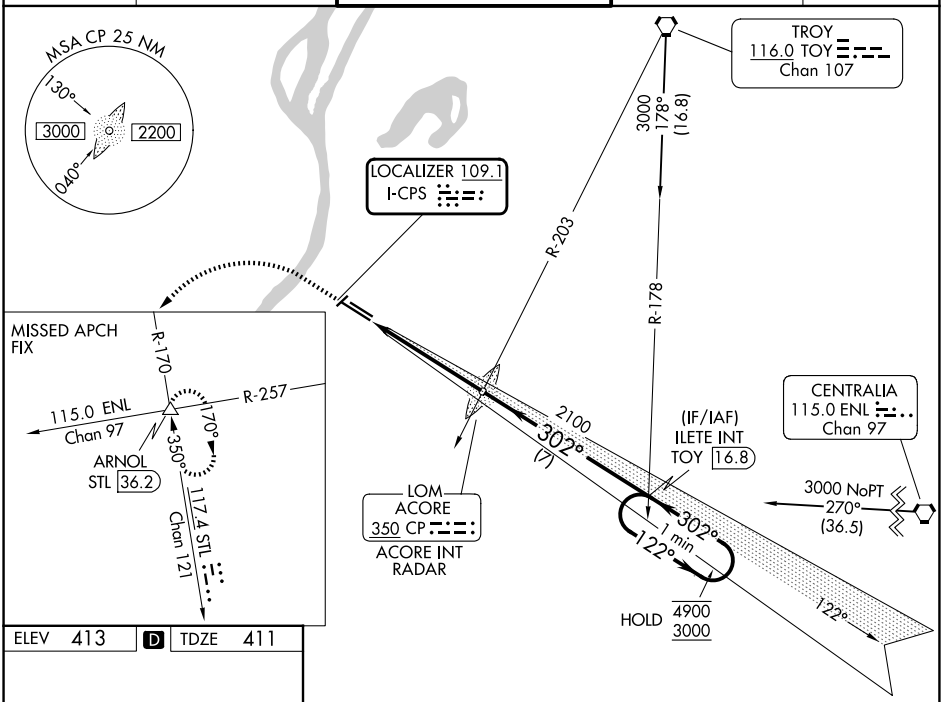

ELEV 413	D	TDZE 411

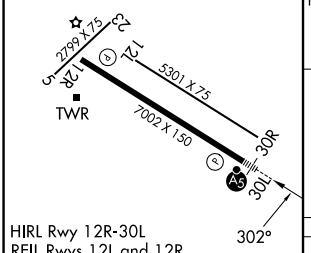

HIRL Rwy 12R-30L
REIL Rwys 12L and 12R
REIL Rwy 30R L
MIRL Rwys 5-23 and 12L-30R

FAF to MAP 4.8 NM					
Knots	60	90	120	150	180
Min:Sec	4:48	3:12	2:24	1:55	1:36

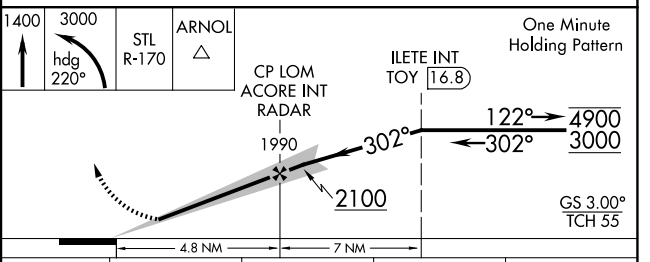

CATEGORY	A	B	C	D
S-ILS 30L	611-½	200 (200-½)		
S-LOC 30L	1020-½	609 (700-½)	1020-1⅜	609 (700-1⅜)
CIRCLING	1020-1 607 (700-1)	1120-1 707 (800-1)	1240-2½ 827 (900-2½)	1380-3 967 (1000-3)

EC-3, 29 OCT 2026 to 26 NOV 2026
EC-3, 29 OCT 2026 to 26 NOV 2026