RNAV (GPS) RWY 30L

ST LOUIS DOWNTOWN (CPS)

WAAS	APP CRS	Rwy Ldg	7002
CH 70521	302°	TDZE	411
W30A		Apt Elev	413

DME/DME RNP-0.3 NA. When local altimeter setting not received, use St Louis Lambert Intl altimeter setting and increase LPV DA to 674 feet, LNAV/VNAV DA to 890 feet, and all MDA 80 feet; increase LNAV/VNAV all Cats visibility ¼ SM, LNAV Cats C/D visibility ⅜ SM, and Circling Cat C visibility ¼ SM. VDP and Baro-VNAV NA with St Louis Lambert Intl altimeter setting. For uncompensated Baro-VNAV systems, LNAV/VNAV NA below -15°C (5°F) or above 41°C (105°F). When using St Louis Lambert Intl altimeter setting; for inop MALSR, increase LPV all Cats visibility to ⅞ mile and LNAV Cats C/D visibility to 1¾ mile. Night landing: Rwy 5 NA.

MALSR A5

MISSED APPROACH: Climb to 1000 then climbing left turn to 3000 direct GLASS and hold.

ATIS	ST LOUIS APP CON	DOWNTOWN TOWER ★	GND CON	UNICOM
121.45	123.7 371.875	119.925 (CTAF) L 379.3	121.8	122.95

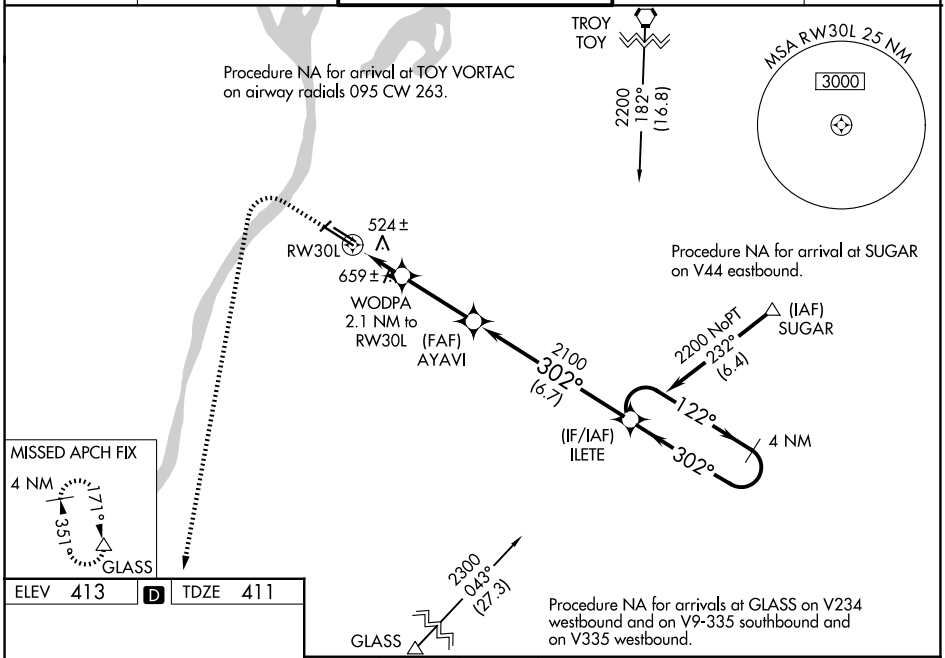

ELEV 413 D TDZE 411

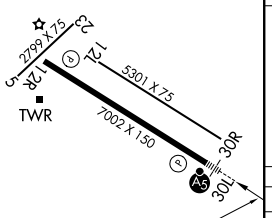

HIRL Rwy 12R-30L
REIL Rwys 12L and 12R
REIL Rwy 30R L
MIRL Rwys 5-23 and 12L-30R

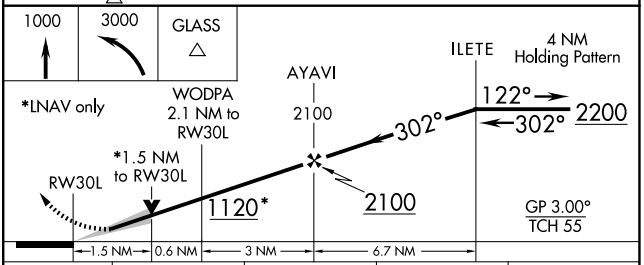

CATEGORY	A	B	C	D
LPV DA	611-½ 200 (200-½)			
LNAV/VNAV DA	827-⅞ 416 (500-⅞)			
LNAV MDA	940-½ 529 (600-½)		940-1 529 (600-1)	
CIRCLING	940-1 527 (600-1)	1120-1 707 (800-1)	1240-2½ 827 (900-2½)	1380-3 967 (1000-3)

EC-3, 29 OCT 2026 to 26 NOV 2026
EC-3, 29 OCT 2026 to 26 NOV 2026