APP CRS	Rwy Ldg	5300
302°	TDZE	408
	Apt Elev	413

RNAV (GPS) RWY 30R

ST LOUIS DOWNTOWN (CPS)

Circling Rwy 5 NA at night. DME/DME RNP-0.3 NA. Rwy 30R helicopter visibility reduction below ¾ SM NA. When local altimeter setting not received, use St Louis Lambert Intl altimeter setting and increase all MDA 80 feet, increase LNAV Cats C/D visibility ⅜ SM and Circling Cat C visibility ¼ SM.

MISSED APPROACH: Climbing left turn to 3000 direct GLASS and hold.

ATIS	ST LOUIS APP CON	DOWNTOWN TOWER ★	GND CON	UNICOM
121.45	123.7 371.875	119.925 (CTAF) L 379.3	121.8	122.95

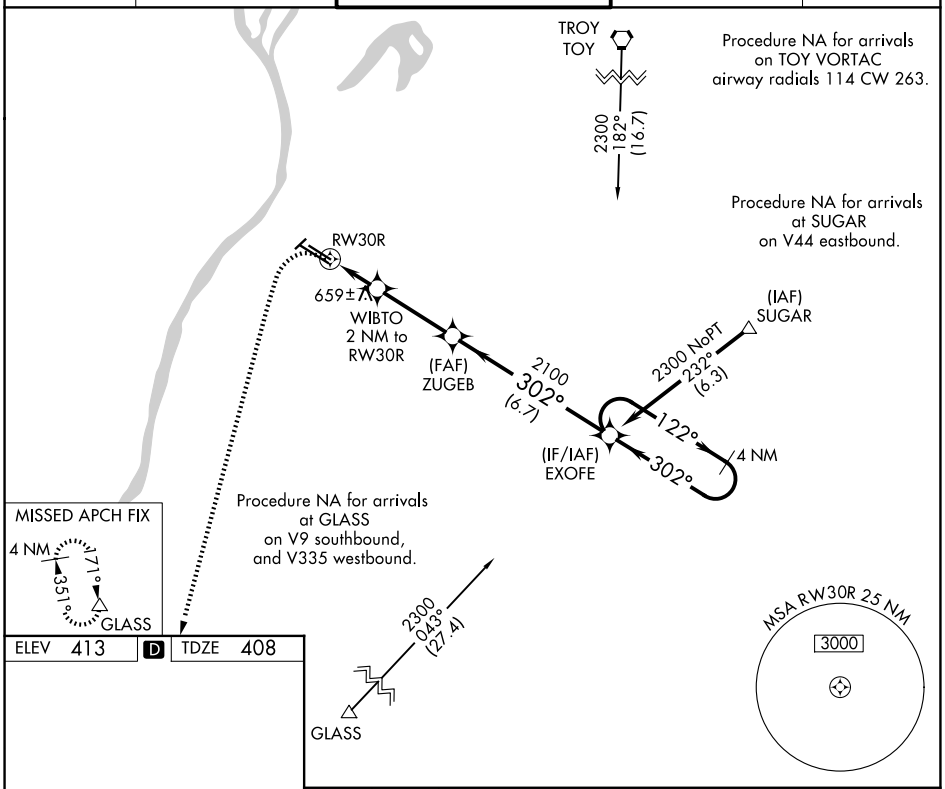

ELEV 413	D	TDZE 408

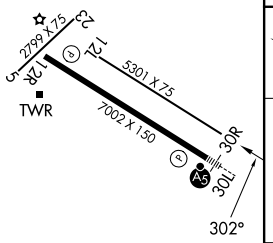

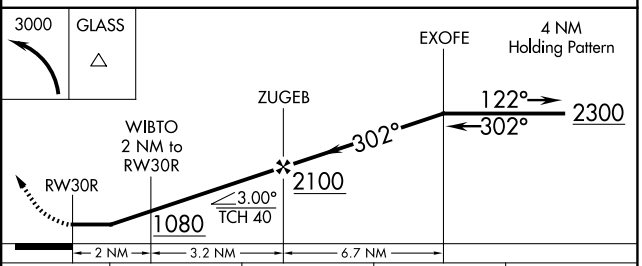

CATEGORY	A	B	C	D
LNAV MDA	920-1 512 (600-1)		920-1⅜ 512 (600-1⅜)	
CIRCLING	920-1 507 (600-1)	1120-1 707 (800-1)	1240-2½ 827 (900-2½)	1380-3 967 (1000-3)

HIRL Rwy 12R-30L
REIL Rwys 12L and 12R
REIL Rwy 30R L
MIRL Rwys 5-23 and 12L-30R

EC-3, 29 OCT 2026 to 26 NOV 2026
EC-3, 29 OCT 2026 to 26 NOV 2026