ILS or LOC RWY 17

WEST MEMPHIS MUNI (AWM)

LOC/DME I-LWR	APP CRS	Rwy Ldg	6003
110.7 Chan 44	180°	TDZE	213
		Apt Elev	213

DME or RADAR requried.

MALSR

NA For inop ALS, increase S-LOC 17 Cat C/D visibility to 1⅜ SM and KEHOE FIX MINIMUMS S-LOC 17 Cats C/D visibility to 1 SM.

MISSED APPROACH: Climb to 1000 then climbing right turn to 2000 on GQE VOR/DME R-147 to GQE VOR/DME and hold.

ASOS	MEMPHIS APP CON	CLNC DEL	UNICOM
118.175	119.1 291.6	121.7	123.05 (CTAF) L

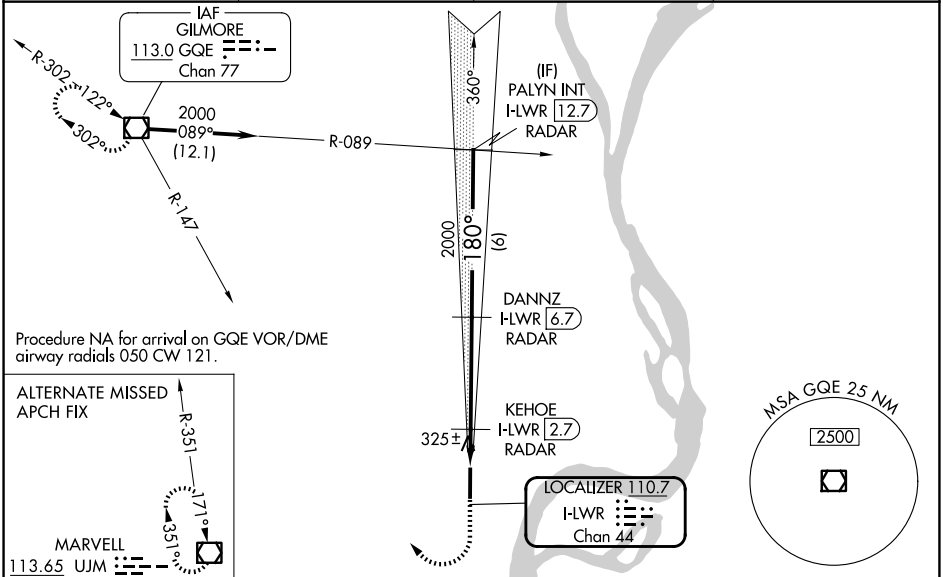

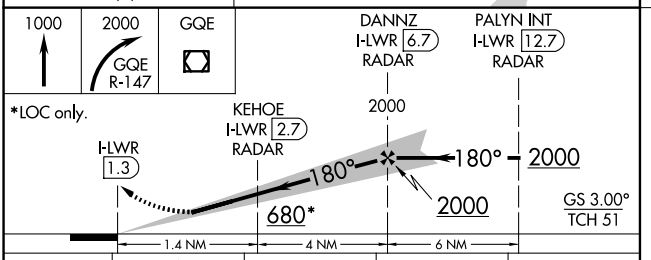

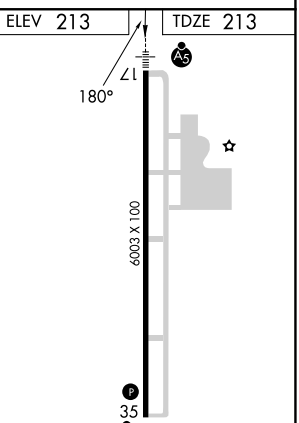

CATEGORY	A	B	C	D
S-ILS 17	413-½ 200 (200-½)			
S-LOC 17	680-½ 467 (500-½)		680-1 467 (500-1)	
CIRCLING	680-1 467 (500-1)	740-1 527 (600-1)	800-1½ 587 (600-1½)	920-2¼ 707 (800-2¼)
KEHOE FIX MINIMUMS				
S-LOC 17	580-½ 367 (400-½)		580-⅝ 367 (400-⅝)	
CIRCLING	640-1 427 (500-1)	740-1 527 (600-1)	800-1½ 587 (600-1½)	920-2¼ 707 (800-2¼)

FAF to MAP 5.5 NM

Knots	60	90	120	150	180
Min:Sec	5:30	3:40	2:45	2:12	1:50

SC-1, 29 OCT 2026 to 26 NOV 2026
SC-1, 29 OCT 2026 to 26 NOV 2026