RNAV (GPS) RWY 17

WEST MEMPHIS MUNI (AWM)

WAAS	APP CRS	Rwy Ldg	6003
CH 69316	180°	TDZE	213
W17A		Apt Elev	213

RNP APCH.

T A For uncompensated Baro-VNAV systems, LNAV/VNAV NA below -15°C (5°F) or above 48°C (118°F). When local altimeter setting not received, use Frederick W Smith Intl altimeter setting and increase LPV DA to 513 feet, LNAV/VNAV DA to 644 feet and all visibilities ¼ SM; increase all MDAs 60 feet and increase visibility LNAV Cat C and Circling Cat C and D ¼ SM. Baro-VNAV and VDP NA when using Frederick W Smith Intl altimeter setting.

MALSR (A5)

MISSED APPROACH: Climb to 2100 direct USUPE and hold.

ASOS	MEMPHIS APP CON	CLNC DEL	UNICOM
118.175	119.1 291.6	121.7	123.05 (CTAF) L

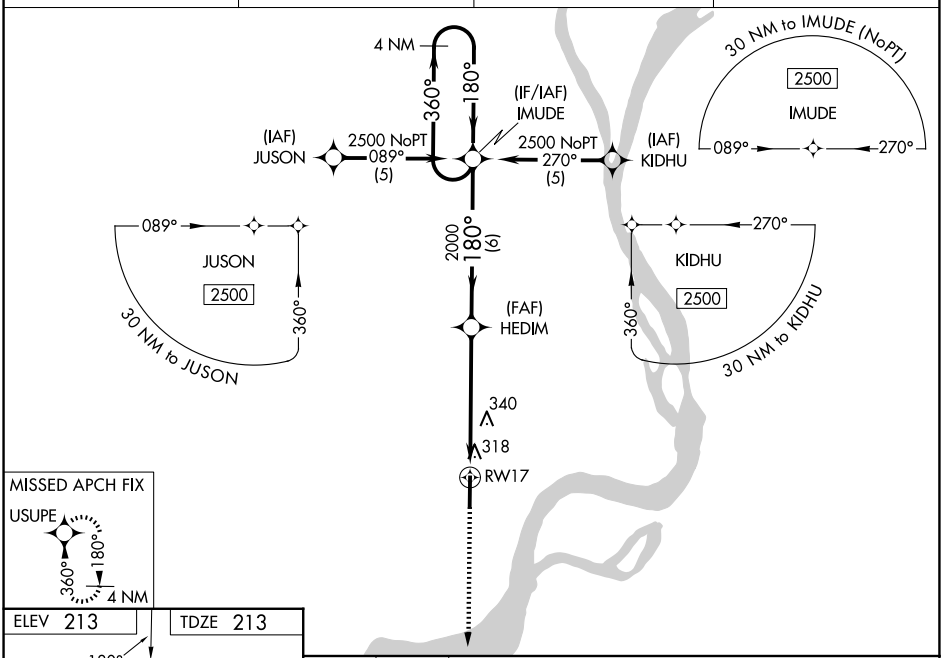

ELEV 213 TDZE 213

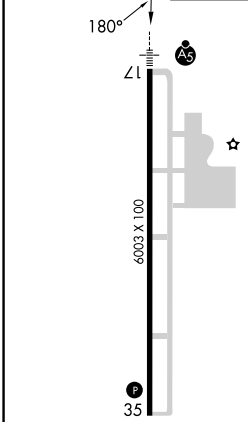

MIRL Rwy 17-35 L
REIL Rwy 35 L

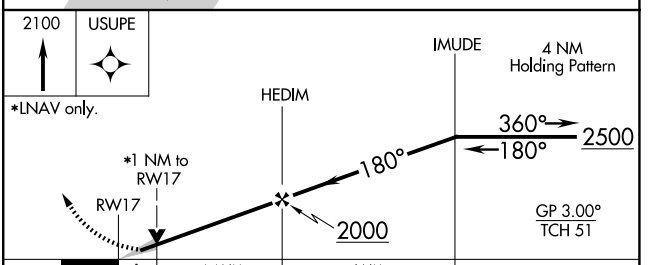

CATEGORY	A	B	C	D
LPV DA	463-½	250 (300-½)		
LNAV/VNAV DA	594-¾	381 (400-¾)		
LNAV MDA	600-½	387 (400-½)	600-⅝ 387 (400-⅝)	600-1 387 (400-1)
CIRCLING	640-1 427 (500-1)	740-1 527 (600-1)	800-1½ 587 (600-1½)	920-2¼ 707 (800-2¼)

SC-1, 29 OCT 2026 to 26 NOV 2026
SC-1, 29 OCT 2026 to 26 NOV 2026