APP CRS	Rwy Ldg	6003
360°	TDZE	213
	Apt Elev	213

RNAV (GPS) RWY 35

WEST MEMPHIS MUNI (AWM)

RNP APCH.

When local altimeter setting not received, use Frederick W Smith Intl altimeter setting; increase all MDA 60 feet, increase LNAV Cat C and D and Circling Cat C and D visibility ¼ SM. Rwy 35 helicopter visibility reduction below ¾ SM NA.

MISSED APPROACH: Climb to 2500 direct IMUDE and hold.

ASOS	MEMPHIS APP CON	CLNC DEL	UNICOM
118.175	119.1 291.6	121.7	123.05 (CTAF)

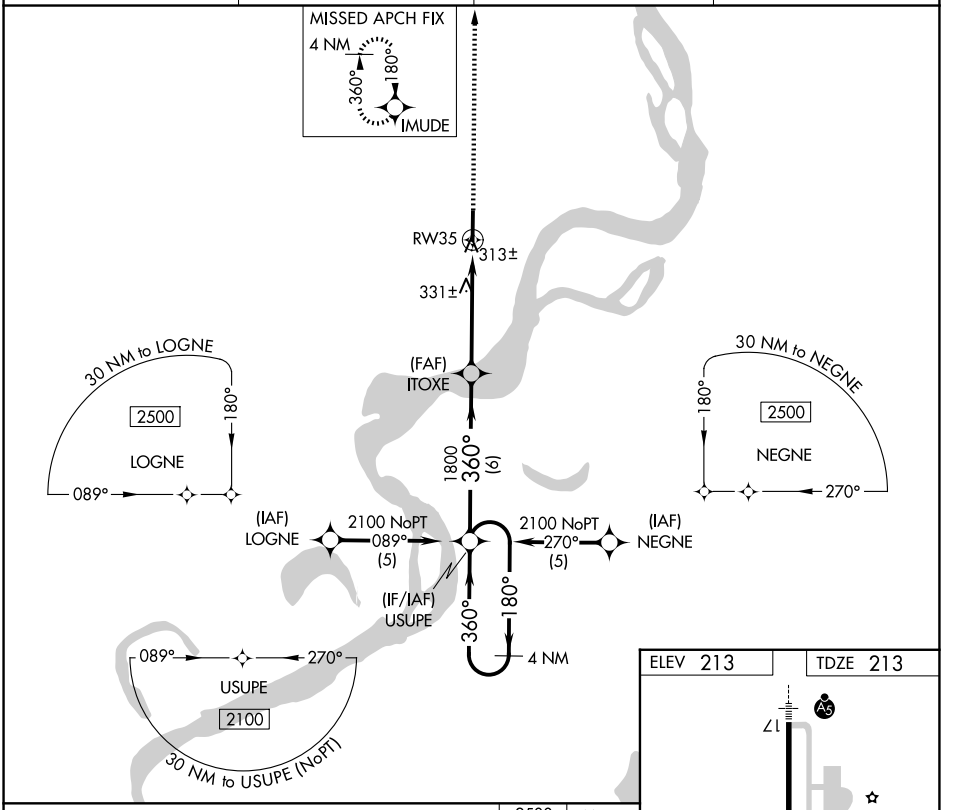

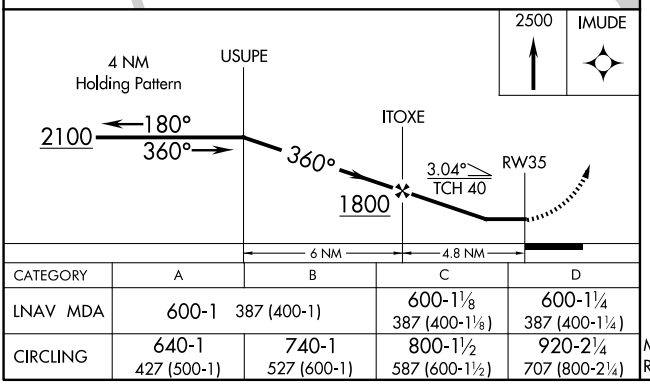

CATEGORY	A	B	C	D
LNAV MDA	600-1 387 (400-1)		600-1⅛ 387 (400-1⅛)	600-1¼ 387 (400-1¼)
CIRCLING	640-1 427 (500-1)	740-1 527 (600-1)	800-1½ 587 (600-1½)	920-2¼ 707 (800-2¼)

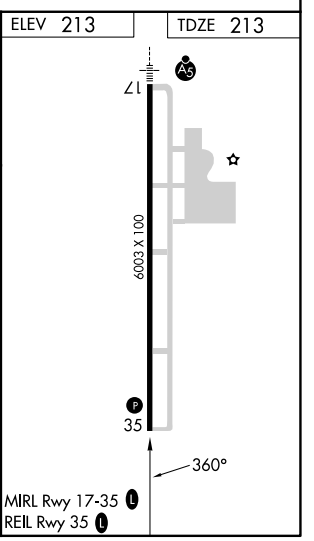

SC-1, 29 OCT 2026 to 26 NOV 2026
SC-1, 29 OCT 2026 to 26 NOV 2026