RNAV (GPS) RWY 19R

TULSA RIVERSIDE (RVS)

WAAS	APP CRS		
CH **81939**	**190°**	Rwy Ldg	**5101**
W19A		TDZE	**638**
		Apt Elev	**638**

RNP APCH - GPS.

Circling NA northeast of Rwys 31 and 19L. Rwy 19R helicopter visibility reduction below ¾ SM NA. VDP NA when using TUL altimeter setting. When local altimeter setting not received, use TUL altimeter setting: increase all MDAs 40 feet and LP visibility Cat C/D ¼ SM and Circling visibility Cat C ¼ SM.

MISSED APPROACH: Climb to 2800 direct INHOF and hold.

ATIS	TULSA APP CON	RIVERSIDE TOWER ★	GND CON	UNICOM
126.5	**134.7**	**120.3** (CTAF) L	**121.7**	**122.95**

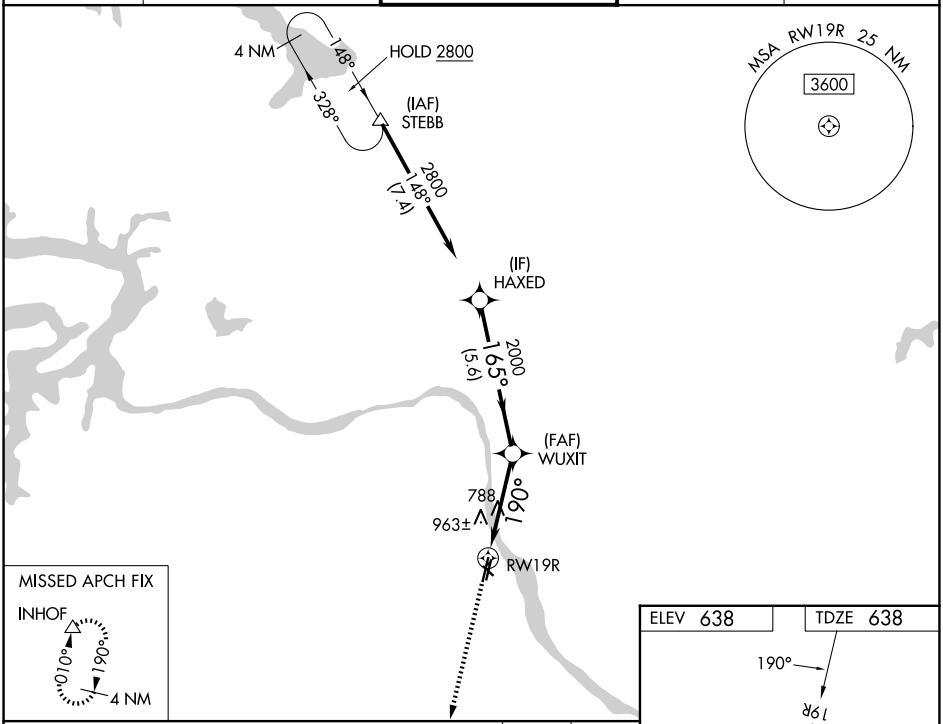

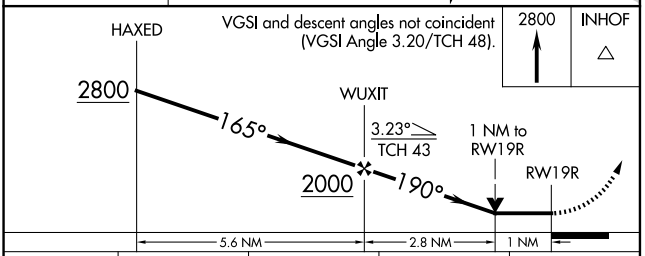

CATEGORY	A	B	C	D
LP MDA	1040-1	402 (500-1)	1040-1⅛	402 (500-1⅛)
LNAV MDA	1220-1	582 (600-1)	1220-1¾	582 (600-1¾)
CIRCLING	1260-1 622 (700-1)	1280-1 642 (700-1)	1280-1¾ 642 (700-1¾)	1380-2½ 742 (800-2½)

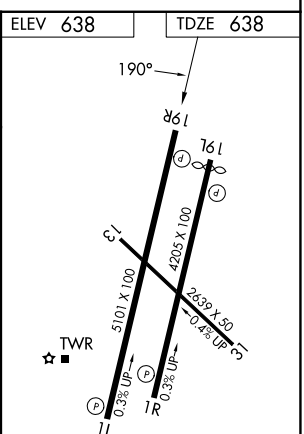

REIL Rwy 1L-19R
HIRL Rwy 1L-19R L
MIRL Rwys 1R-19L and 13-31 L

SC-1, 29 OCT 2026 to 26 NOV 2026
SC-1, 29 OCT 2026 to 26 NOV 2026