RNAV (GPS) RWY 1L

TULSA RIVERSIDE (RVS)

WAAS	APP CRS	Rwy Ldg	5101
CH 97321	010°	TDZE	626
W01A		Apt Elev	638

RNP APCH - GPS.

Circling NA northeast of Rwys 31 and 19L. For uncompensated Baro-VNAV systems, LNAV/VNAV NA below -16°C or above 54°C. Baro-VNAV and VDP NA when using TUL altimeter setting. When local altimeter setting not received, use TUL altimeter setting: increase LPV DA to 871 feet; increase LNAV/VNAV DA to 1152 feet and all visibilities ⅛ SM. Increase all MDAs 40 feet and Circling visibility Cat C ¼ SM.

MISSED APPROACH: Climb to 1100 then climbing left turn to 2600 direct KEVIL and hold.

ATIS	TULSA APP CON	RIVERSIDE TOWER ★	GND CON	UNICOM
126.5	134.7	120.3 (CTAF) L	121.7	122.95

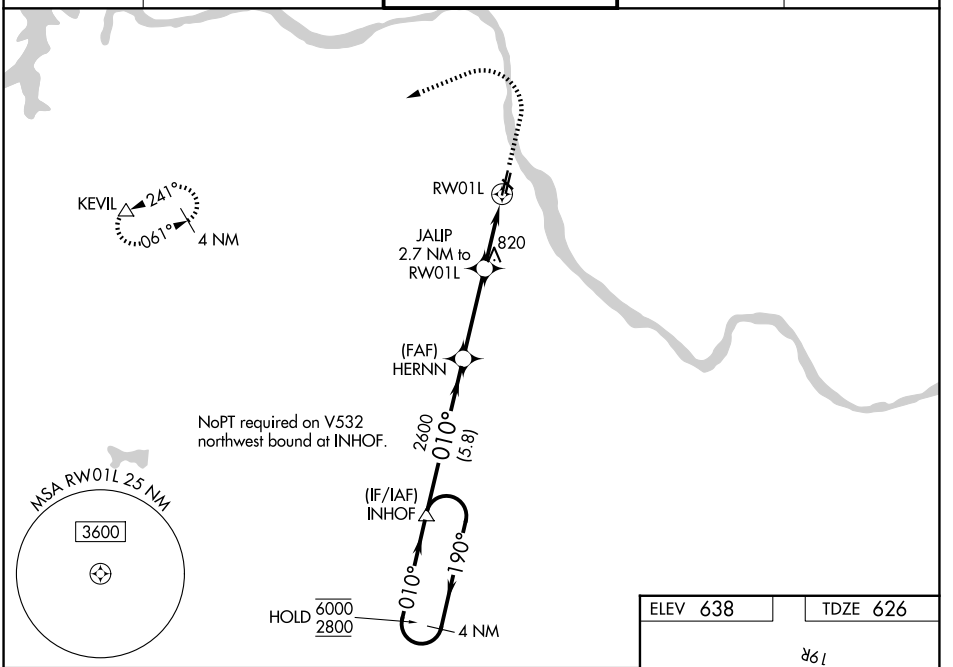

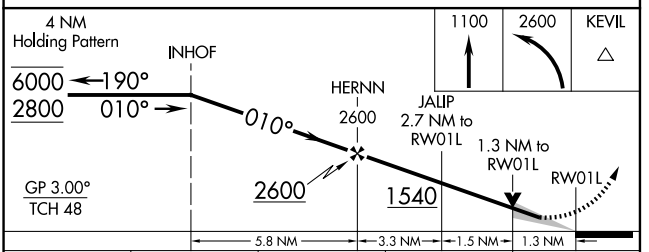

CATEGORY	A	B	C	D
LPV DA	845-¾	219 (300-¾)		
LNAV/VNAV DA	1126-1⅜	500 (500-1⅜)		
LNAV MDA	1080-1	454 (500-1)	1080-1⅜	454 (500-1⅜)
CIRCLING	1260-1 622 (700-1)	1280-1 642 (700-1)	1280-1¾ 642 (700-1¾)	1380-2½ 742 (800-2½)

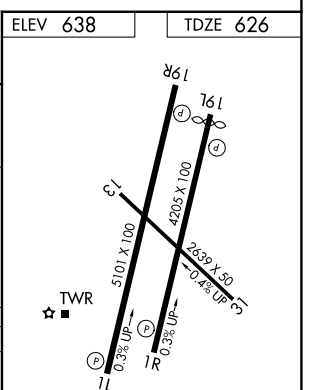

SC-1, 29 OCT 2026 to 26 NOV 2026
SC-1, 29 OCT 2026 to 26 NOV 2026