LOC RWY 17R

DAVID WAYNE HOOKS MEML (DWH)

LOC/DME I-HEW	APP CRS	Rwy Ldg	6002
110.5	168°	TDZE	152
Chan 42		Apt Elev	152

RADAR required for procedure entry.

V A NA — When local altimeter setting not received, use George Bush Intcntl/Houston altimeter setting and increase all MDA 40 feet; increase S-LOC 17R Cats C/D visibility ⅛ mile. Circling NA to Rwys 17W and 35W. Rwy 17R helicopter visibility reduction below ¾ SM NA. Circling Rwy 35R NA at night.

MISSED APPROACH: Climb to 1200 then climbing right turn to 2000 on heading 325° and IAH VORTAC R-293 to TNV VOR/DME and hold.

ATIS	HOUSTON APP CON	HOOKS TOWER*	GND CON	UNICOM
128.375	119.7 281.4	133.1 354.1 (E) 118.4 (CTAF) L 354.1 (W)	121.8 239.0	122.95

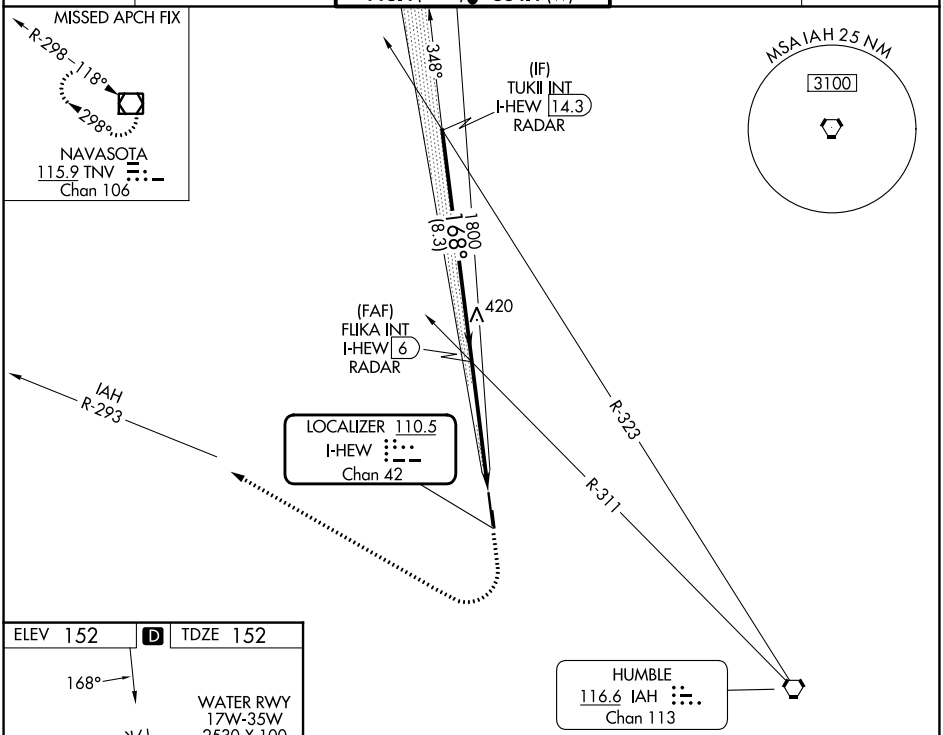

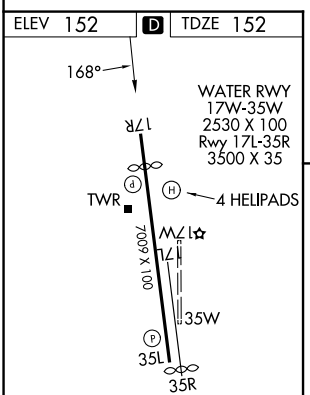

HIRL Rwy 17R-35L L
REIL Rwys 17R and 35L L

FAF to MAP 4.9NM

Knots	60	90	120	150	180
Min:Sec	4:54	3:16	2:27	1:58	1:38

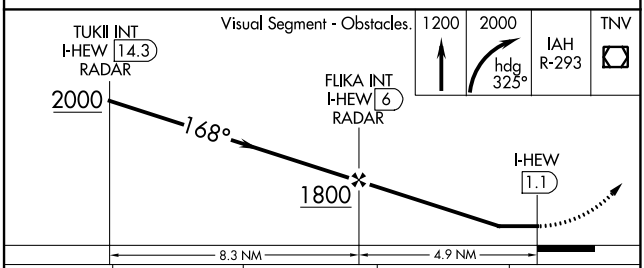

CATEGORY	A	B	C	D
S-LOC 17R	640-1 488 (500-1)		640-1⅜ 488 (500-1⅜)	
CIRCLING	640-1 488 (500-1)	660-1 508 (600-1)	680-1½ 528 (600-1½)	780-2 628 (700-2)

SC-5, 29 OCT 2026 to 26 NOV 2026
SC-5, 29 OCT 2026 to 26 NOV 2026