RNAV (GPS) RWY 35L

DAVID WAYNE HOOKS MEML (DWH)

WAAS	APP CRS	Rwy Ldg	6700
CH 45603	348°	TDZE	152
W35A		Apt Elev	152

RNP APCH-GPS.

Baro-VNAV and VDP NA when using George Bush Intcntl/Houston altimeter setting.
For uncompensated Baro-VNAV systems, LNAV/VNAV NA below -4°C or above 54°C.
When local altimeter setting not received, use George Bush Intcntl/Houston altimeter setting and increase all DA 36 feet and all MDA 40 feet, increase LPV and LNAV/VNAV visibility all Cats ⅛ mile, LNAV visibility Cats C/D ¼ mile. Rwy 35L helicopter visibility reduction below ¾ SM NA.
Circling NA to Rwys 17W and 35W. Circling Rwy 35R NA at night.

MISSED APPROACH: Climb to 2000 direct OILER and hold.

ATIS	HOUSTON APP CON	HOOKS TOWER★	GND CON	UNICOM
128.375	119.7 281.4	133.1 354.1 (E) 118.4 (CTAF) L 354.1 (W)	121.8 239.0	122.95

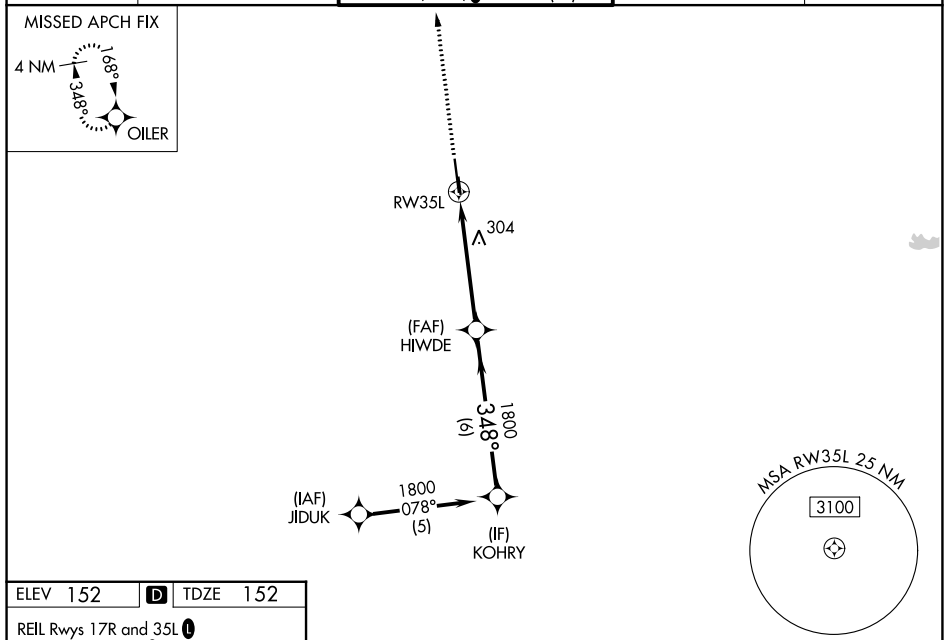

ELEV 152 D TDZE 152

REIL Rwys 17R and 35L L
HIRL Rwy 17R-35L L

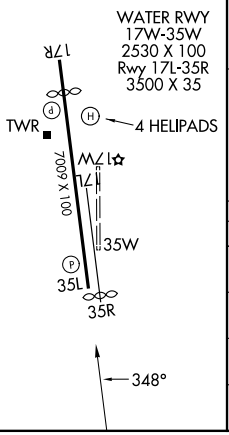

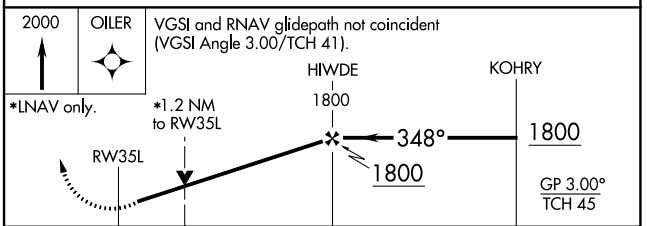

CATEGORY	A	B	C	D
LPV DA	451-1	299 (300-1)		
LNAV/VNAV DA	552-1⅜	400 (400-1⅜)		
LNAV MDA	560-1	408 (500-1)	560-1⅛	408 (500-1⅛)
CIRCLING	640-1 488 (500-1)	660-1 508 (600-1)	680-1½ 528 (600-1½)	780-2 628 (700-2)

SC-5, 29 OCT 2026 to 26 NOV 2026
SC-5, 29 OCT 2026 to 26 NOV 2026