RNAV (GPS) RWY 18R

HUNTSVILLE INTL-CARL T JONES FLD (HSV)

WAAS	APP CRS	Rwy Ldg	12600
CH 58206	185°	TDZE	629
W18B		Apt Elev	629

RNP APCH-GPS.

T A ASR Circling NA for Cats C/D/E east of Rwy 18L-36R. Simultaneous approach authorized. LNAV procedure NA during simultaneous operations. Use of FD or AP required during simultaneous operations. For uncompensated Baro-VNAV systems, LNAV/VNAV NA below -8 °C or above 54°C. For inop ALS, increase LPV Cat E visibility to RVR 4000, LNAV/VNAV Cat E visibility to RVR 5000, and LNAV Cat E visibility to 1¼ SM.

ALSF-2

MISSED APPROACH: Climb to 3100 direct BOSAC and hold.

ATIS	HUNTSVILLE APP CON★	HUNTSVILLE TOWER★	GND CON	UNICOM
121.25	125.6 354.1	127.6 (CTAF) L 350.35	121.9 269.525	122.95

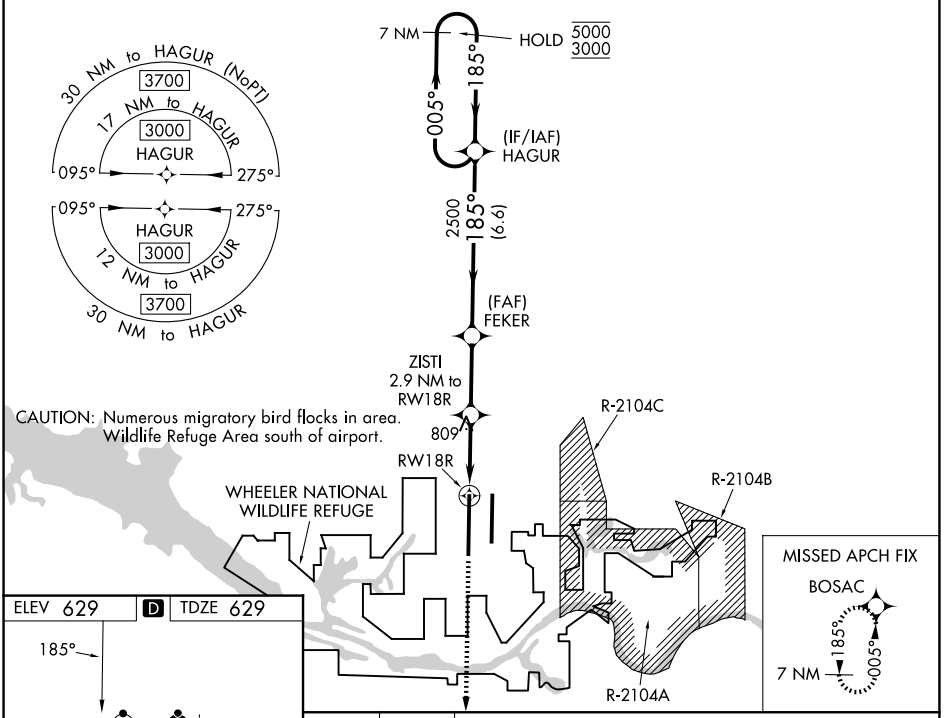

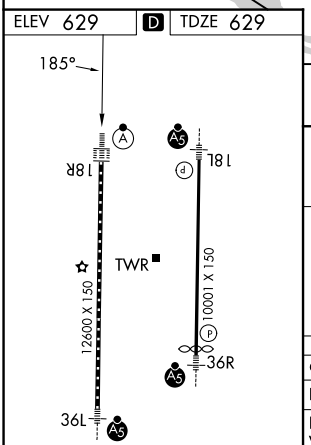

TDZL/RCLS Rwys 18R and 36L
HIRL Rwys 18L-36R and 18R-36L L

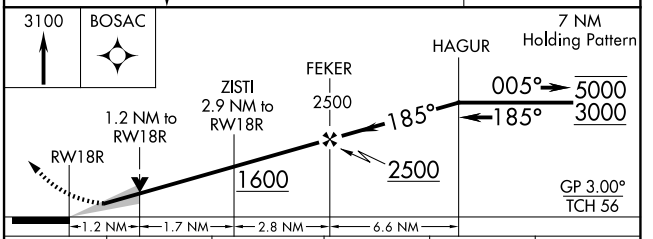

CATEGORY	A	B	C	D	E
LPV DA	829/18 200 (200-½)				
LNAV/VNAV DA	954/26 325 (400-½)				
LNAV MDA	1060/24 431 (500-½)		1060/40 431 (500-¾)		
CIRCLING	1160-1 531 (600-1)		1160-1½ 531 (600-1½)	1240-2 611 (700-2)	1260-2¼ 631 (700-2¼)

SE-4, 29 OCT 2026 to 26 NOV 2026