WAAS	APP CRS	Rwy Ldg	12600
CH 82606	005°	TDZE	616
W36A		Apt Elev	629

RNAV (GPS) RWY 36L

HUNTSVILLE INTL-CARL T JONES FLD (HSV)

RNP APCH-GPS.

T A ASR — Circling NA for Cats C/D/E east of Rwy 18L-36R. Simultaneous approach authorized. LNAV procedure NA during simultaneous operations. Use of FD or AP required during simultaneous operations. For uncompensated Baro-VNAV systems, LNAV/VNAV NA below -8°C or above 54°C. For inop ALS, increase LPV Cat E visibility to RVR 4000, LNAV/VNAV all Cats visibility to RVR 4500, and LNAV Cat E visibility to RVR 6000.

MALSR

MISSED APPROACH: Climb to 3000 direct HAGUR and hold.

ATIS	HUNTSVILLE APP CON★	HUNTSVILLE TOWER★	GND CON	UNICOM
121.25	125.6 354.1	127.6 (CTAF) L 350.35	121.9 269.525	122.95

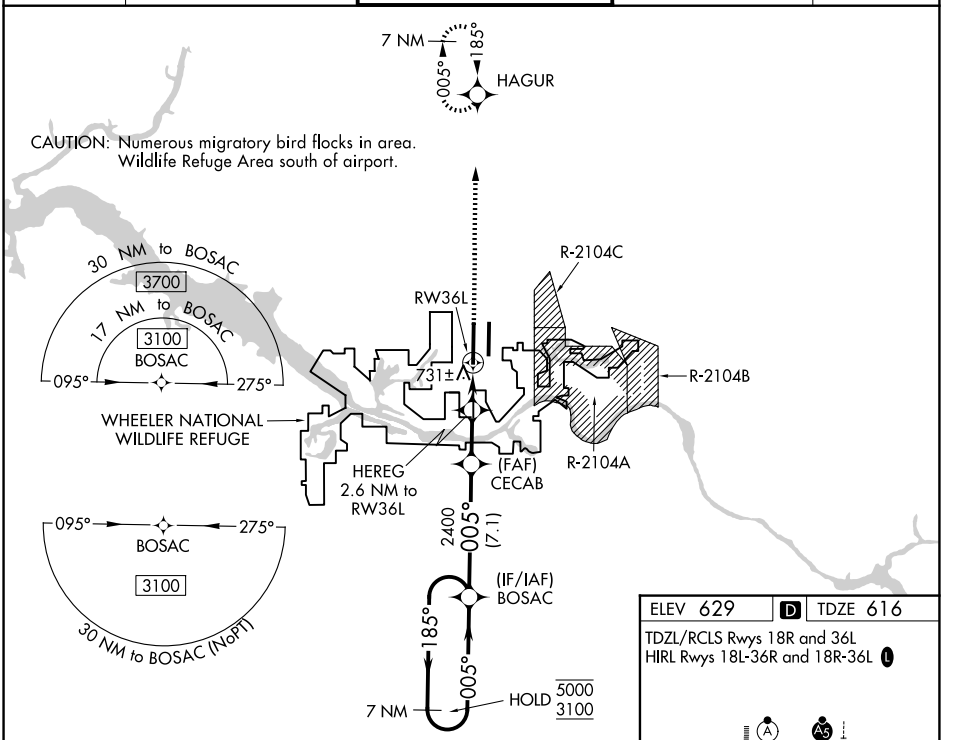

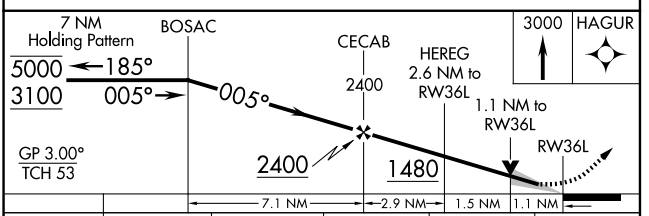

CATEGORY	A	B	C	D	E
LPV DA	816/18 200 (200-½)				
LNAV/VNAV DA	892/24 276 (300-½)				
LNAV MDA	1000/24 384 (400-½)		1000/35 384 (400-⅝)		
CIRCLING	1160-1 531 (600-1)		1160-1½ 531 (600-1½)	1240-2 611 (700-2)	1260-2¼ 631 (700-2¼)

ELEV 629 | D | TDZE 616

TDZL/RCLS Rwys 18R and 36L
HIRL Rwys 18L-36R and 18R-36L L

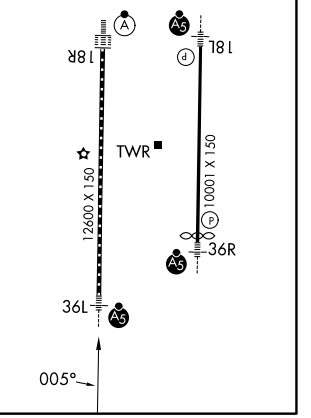

SE-4, 29 OCT 2026 to 26 NOV 2026
SE-4, 29 OCT 2026 to 26 NOV 2026