APP CRS	Rwy ldg	2855
230°	TDZE	142
	Apt Elev	150

RNAV (GPS) RWY 23
PINE VALLEY (19N)

RNP APCH.

T A NA Rwy 23 helicopter visibility reduction below 1 SM NA. Use Mount Holly altimeter setting; if not received use Philadelphia Intl altimeter setting and increase all MDA 20 feet. Procedure NA at night.

MISSED APPROACH: Climbing right turn to 2000 direct HOLEY and hold.

MC GUIRE APP CON	UNICOM
126.475 363.8	123.0 (CTAF) L

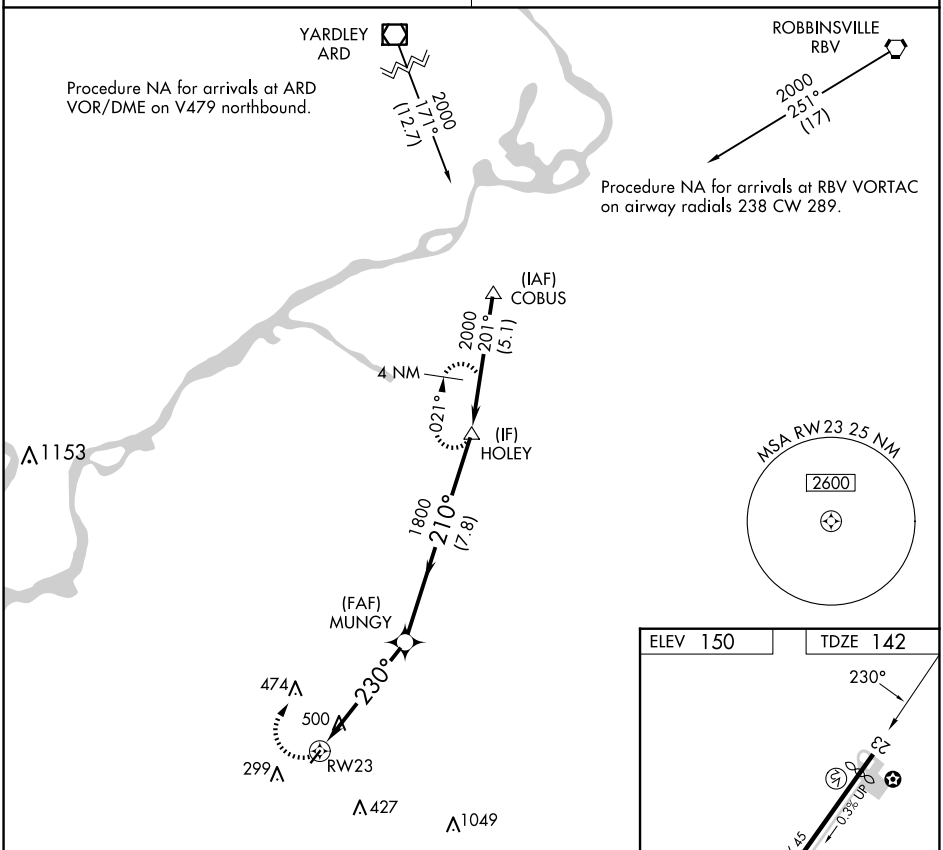

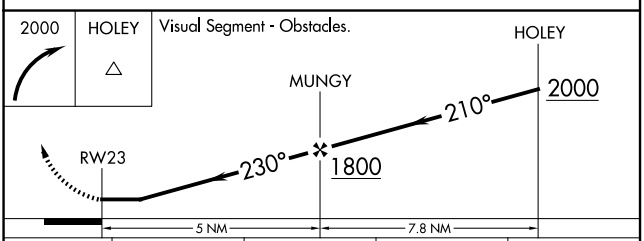

CATEGORY	A	B	C	D
LNAV MDA	840-1 698 (700-1)		NA	

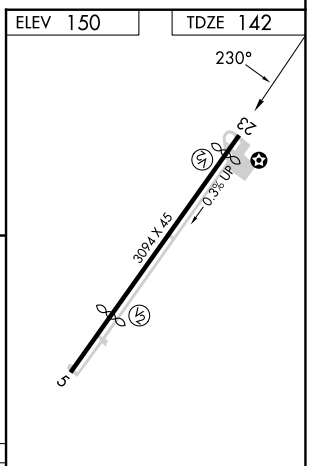

REIL Rwys 5 and 23 L
MIRL Rwy 5-23 L

NE-2, 29 OCT 2026 to 26 NOV 2026

NE-2, 29 OCT 2026 to 26 NOV 2026