RNAV (GPS) RWY 27

HOLMES COUNTY (1ØG)

WAAS	APP CRS	Rwy Ldg	4400
CH 57937	275°	TDZE	1215
W27A		Apt Elev	1227

RNP APCH - GPS.

When local altimeter setting not received, use Wayne County altimeter setting: increase all MDA 60 feet and visibility LNAV and Circling Cats C and D ¼ SM.

MISSED APPROACH: Climb to 3000 direct ANNEX and hold.

AWOS-3	INDIANAPOLIS CENTER	UNICOM	
128.325	124.45 323.275	123.0 (CTAF)	123.4 (L)

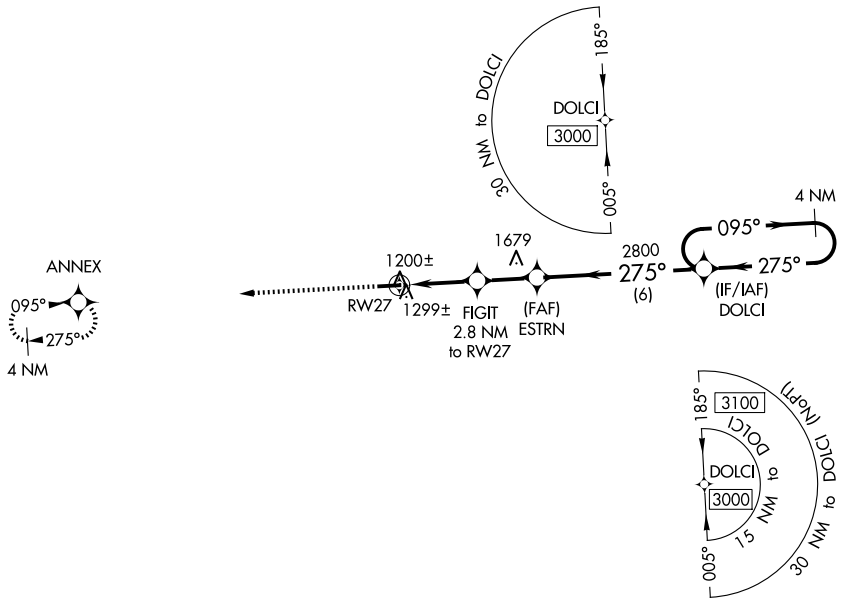

ELEV	1227	TDZE	1215

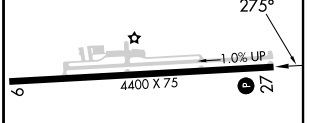

MIRL Rwy 9-27 (L)
REIL Rwys 9 and 27 (L)

3000 ANNEX

VGSI and descent angles not coincident (VGSI Angle 3.00/TCH 25).

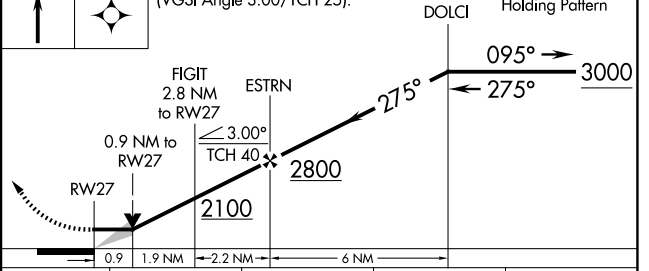

CATEGORY	A	B	C	D
LP MDA	1480-1 265 (300-1)			
LNAV MDA	1560-1 345 (400-1)			
CIRCLING	1760-1 533 (600-1)		1840-1¾ 613 (700-1¾)	1860-2 633 (700-2)

EC-2, 29 OCT 2026 to 26 NOV 2026
EC-2, 29 OCT 2026 to 26 NOV 2026