RNAV (GPS) RWY 9

HOLMES COUNTY (1ØG)

APP CRS	Rwy Ldg	4400
095°	TDZE	1227
	Apt Elev	1227

RNP APCH - GPS.

Rwy 9 helicopter visibility reduction below ¾ SM NA. When local altimeter setting not received, use Wayne County altimeter setting: increase all MDA 60 feet and visibility LNAV and Circling Cats C and D ¼ SM.

MISSED APPROACH: Climb to 3000 direct DOLCI and hold.

AWOS-3	INDIANAPOLIS CENTER	UNICOM	
128.325	124.45 323.275	123.0 (CTAF)	123.4 L

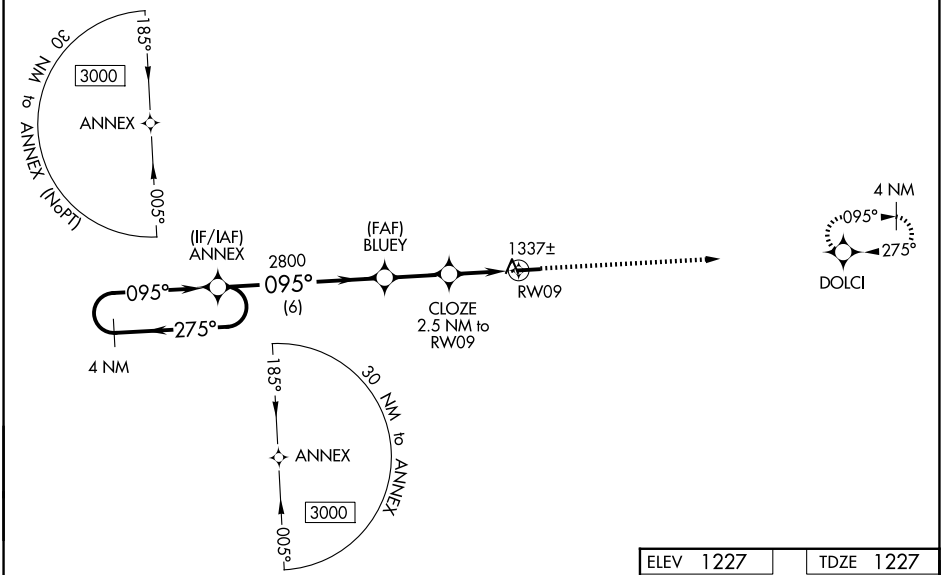

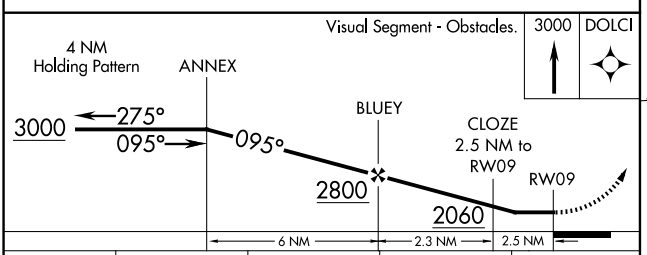

CATEGORY	A	B	C	D
LNAV MDA	1620-1	393 (400-1)	1620-1⅛	393 (400-1⅛)
CIRCLING	1760-1	533 (600-1)	1840-1¾ 613 (700-1¾)	1860-2 633 (700-2)

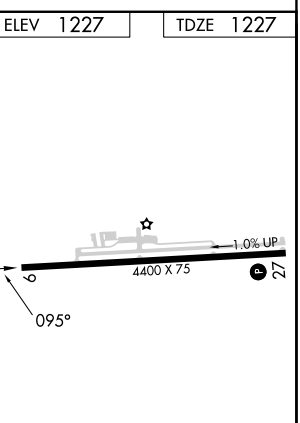

MIRL Rwy 9-27 L
REIL Rwys 9 and 27 L

EC-2, 29 OCT 2026 to 26 NOV 2026
EC-2, 29 OCT 2026 to 26 NOV 2026