RNAV (GPS) RWY 17

BOWIE MUNI (ØF2)

WAAS	APP CRS	Rwy Ldg	3603
CH 99741	170°	TDZE	1101
W17A		Apt Elev	1101

RNP APCH - GPS.

MISSED APPROACH: Climb to 3000 direct FENUP and hold.

Rwy 17 helicopter visibility reduction below 1 SM NA.
For uncompensated Baro-VNAV systems, LNAV/VNAV NA below -17° C or above 54° C.

AWOS-3PT	FORT WORTH CENTER	UNICOM
118.75	127.95 322.325	122.8 (CTAF) L

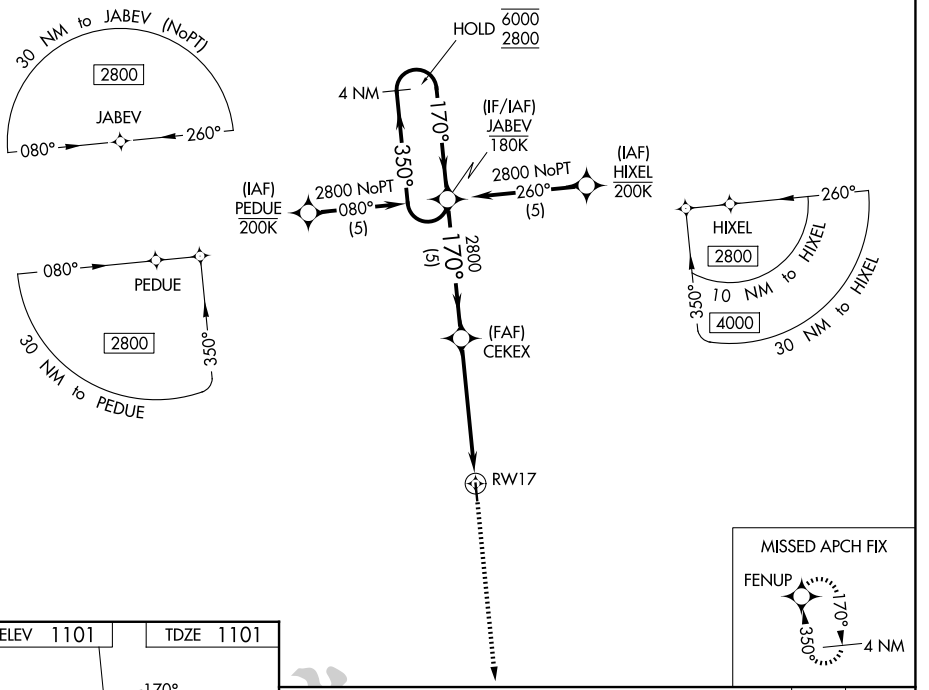

MISSED APCH FIX

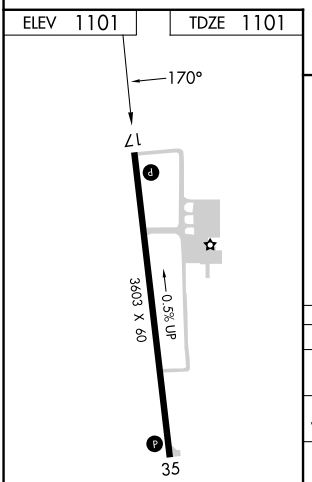

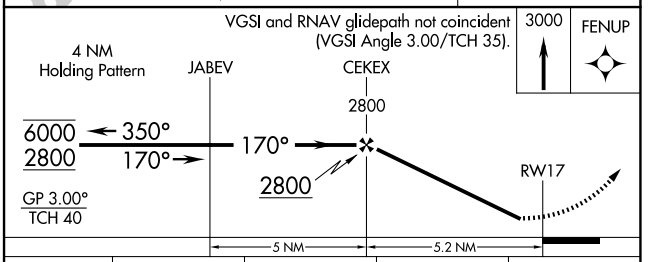

CATEGORY	A	B	C	D
LPV DA	1351-1 250 (300-1)			NA
LNAV/VNAV DA	1546-1⅜ 445 (500-1⅜)			NA
LNAV MDA	1640-1 539 (600-1)		1640-1½ 539 (600-1½)	NA
CIRCLING	1640-1 539 (600-1)	1680-1 579 (600-1)	1860-2¼ 759 (800-2¼)	NA

SC-2, 29 OCT 2026 to 26 NOV 2026
SC-2, 29 OCT 2026 to 26 NOV 2026