RNAV (GPS) RWY 35

BOWIE MUNI (ØF2)

WAAS	APP CRS	Rwy Ldg	3603
CH 58341	350°	TDZE	1098
W35A		Apt Elev	1101

RNP APCH.

For uncompensated Baro-VNAV systems, LNAV/VNAV NA below -17°C or above 54°C.

MISSED APPROACH: Climb to 2800 direct JABEV and hold.

AWOS-3PT	FORT WORTH CENTER	UNICOM
118.75	127.95 322.325	122.8 (CTAF) L

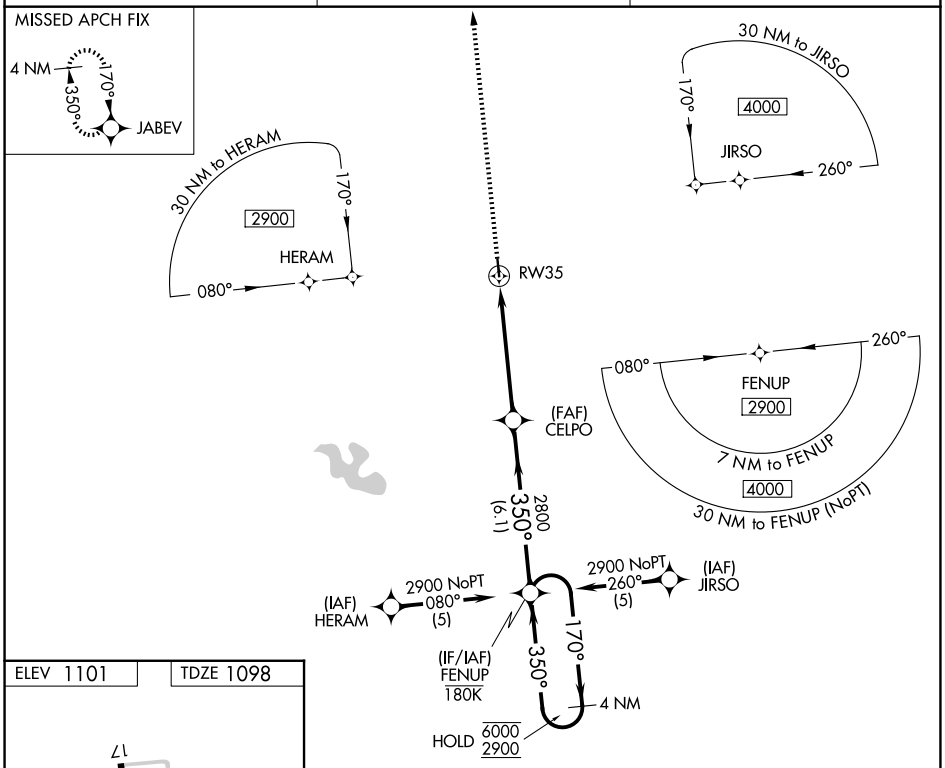

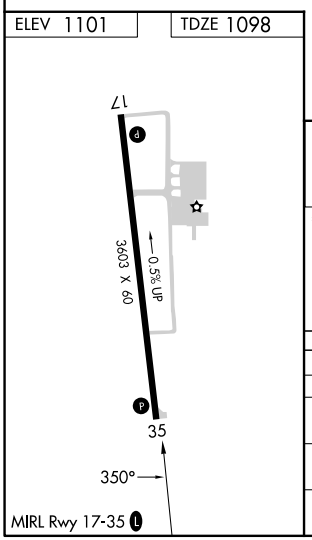

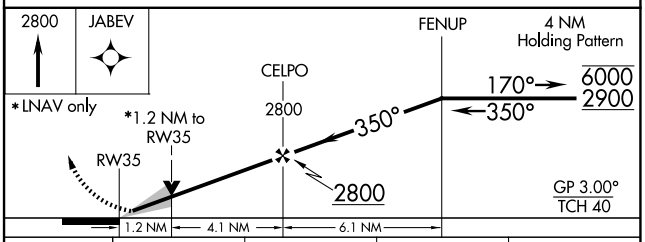

CATEGORY	A	B	C	D
LPV DA	1348-1 250 (300-1)			NA
LNAV/VNAV DA	1394-1 296 (300-1)			NA
LNAV MDA	1520-1 422 (500-1)		1520-1¼ 422 (500-1¼)	NA
CIRCLING	1560-1 459 (500-1)	1680-1 579 (600-1)	1860-2¼ 759 (800-2¼)	NA

SC-2, 29 OCT 2026 to 26 NOV 2026
SC-2, 29 OCT 2026 to 26 NOV 2026