RNAV (GPS) RWY 17

NEWTON-CITY-COUNTY (EWK)

WAAS CH 50109 W17A	APP CRS 174°	Rwy Ldg 6705 / TDZE 1530 / Apt Elev 1533

RNP APCH.

T A When local altimeter setting not received, use Wichita Dwight D Eisenhower Ntl altimeter setting: increase LPV DA to 1891 feet and visibility 1⅛ SM; increase all MDAs 100 feet and visibility Cat C and LNAV Cat D ¼ SM. VDP NA when using Wichita Dwight D Eisenhower Ntl altimeter setting. For inop ALS, increase LPV visibility to ⅞ SM and LNAV Cat C/D to 1⅜ SM. For inop ALS when using Wichita Dwight D Eisenhower Ntl altimeter setting, increase LPV visibility to 1 SM. Circling Rwy 8, 26 NA at night.

MALSR (AS)

MISSED APPROACH: Climb to 3600 direct SPINA and hold.

AWOS-3PT	WICHITA APP CON	CLNC DEL	UNICOM
123.875	125.5 306.2	126.55	123.0 (CTAF) L

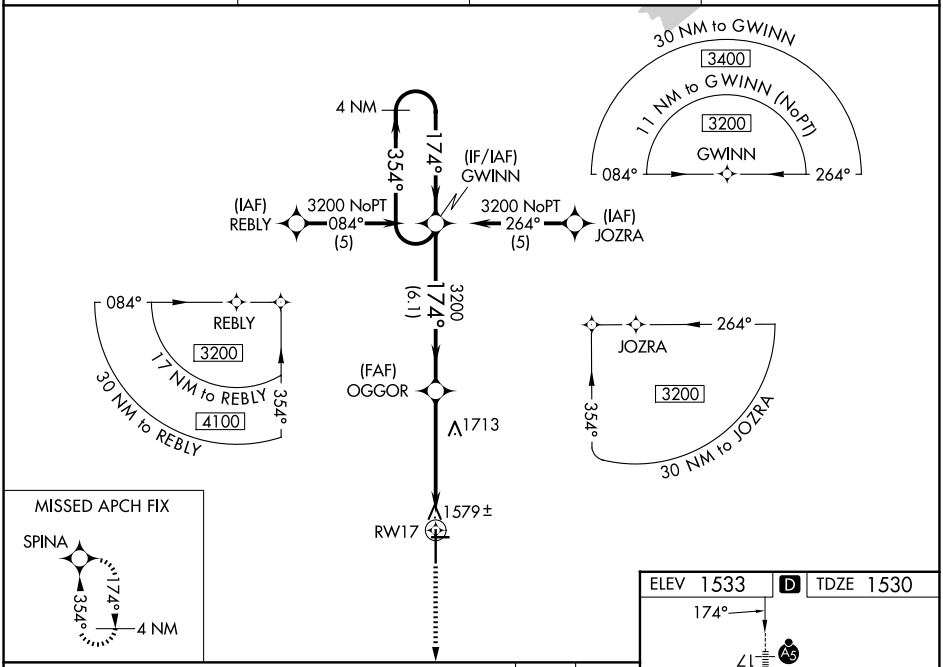

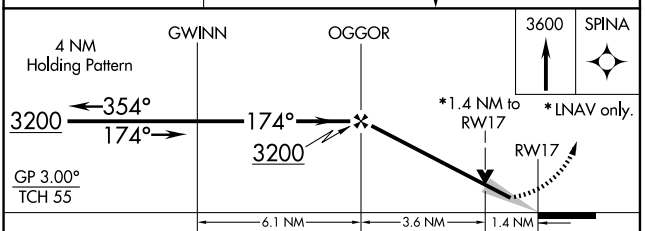

CATEGORY	A	B	C	D
LPV DA	1791-½ 261 (300-½)			
LNAV/VNAV DA	NA			
LNAV MDA	2020-½ 490 (500-½)		2020-1 490 (500-1)	
CIRCLING	2020-1 487 (500-1)		2020-1½ 487 (500-1½)	2100-2 567 (600-2)

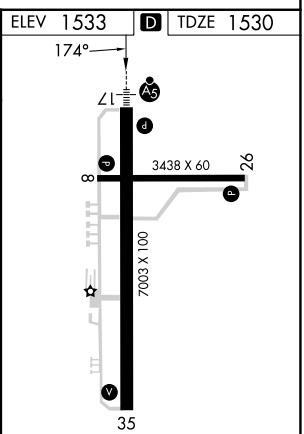

REIL Rwys 8, 26, and 35 L
HIRL Rwy 17-35 L
MIRL Rwy 8-26

NC-2, 29 OCT 2026 to 26 NOV 2026
NC-2, 29 OCT 2026 to 26 NOV 2026