WAAS CH 40207 W22A	APP CRS 221°	Rwy Ldg 5175 TDZE 72 Apt Elev 72

RNAV (GPS) RWY 22
EASTON/NEWNAM FLD (ESN)

RNP APCH.

Baro-VNAV NA when using Baltimore altimeter setting. For uncompensated Baro-VNAV systems, LNAV/VNAV NA below -15°C or above 43°C. Rwy 22 helicopter visibility reduction below ¾ SM NA. When local altimeter setting not received, use Baltimore altimeter setting and increase all DA 93 feet and all MDA 100 feet; increase LPV all Cats visibility ⅛ SM, increase LNAV/VNAV all Cats visibility ¼ SM, and increase LNAV Cats C and D ¼ SM.

MISSED APPROACH: Climb to 2000 direct RIKME and hold.

ATIS	POTOMAC APP CON	EASTON TOWER ★	GND CON
124.475	133.75 254.35	118.525 (CTAF) L	119.075

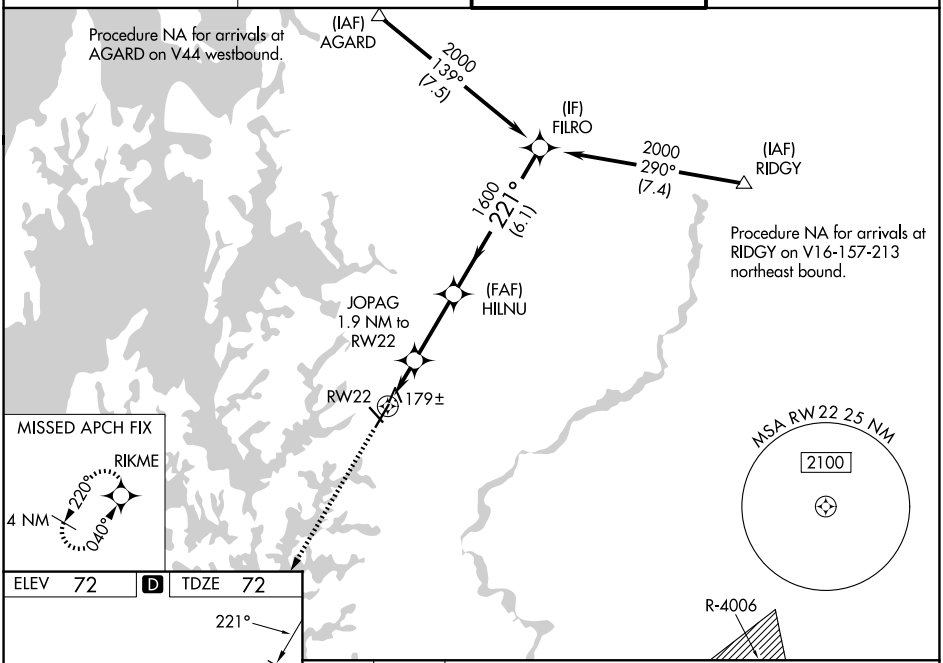

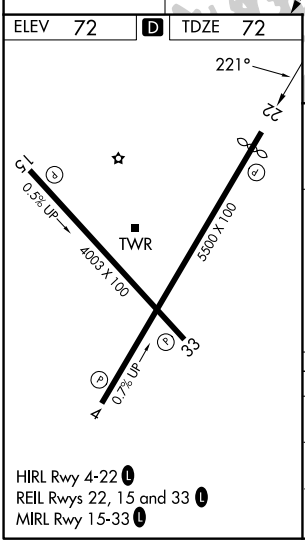

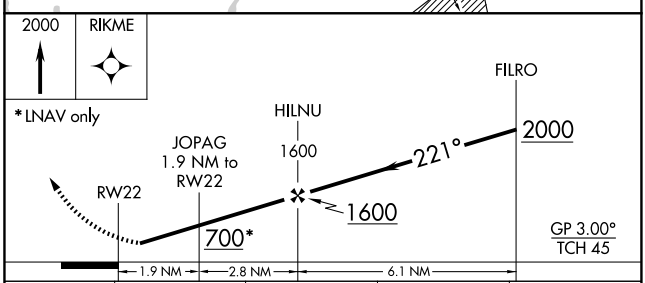

CATEGORY	A	B	C	D
LPV DA	322-1 250 (300-1)			
LNAV/VNAV DA	362-1 290 (300-1)			
LNAV MDA	440-1 368 (400-1)			

NE-3, 29 OCT 2026 to 26 NOV 2026

NE-3, 29 OCT 2026 to 26 NOV 2026