RNAV (GPS) RWY 24

OCEAN COUNTY (MJX)

WAAS	APP CRS	Rwy Ldg	5835
CH 86433	243°	TDZE	81
W24A		Apt Elev	86

RNP APCH - GPS.

T Circling Rwy 14, 32 NA at night. For uncompensated Baro-VNAV systems, LNAV/VNAV NA below -15°C or above 43°C . Rwy 24 helicopter visibility reduction below ¾ SM NA.

MISSED APPROACH: Climb to 600 then climbing left turn to 2000 direct to LOYIN and hold.

AWOS-3PT	MC GUIRE APP CON	UNICOM
119.875	126.475 363.8	122.7 (CTAF) L

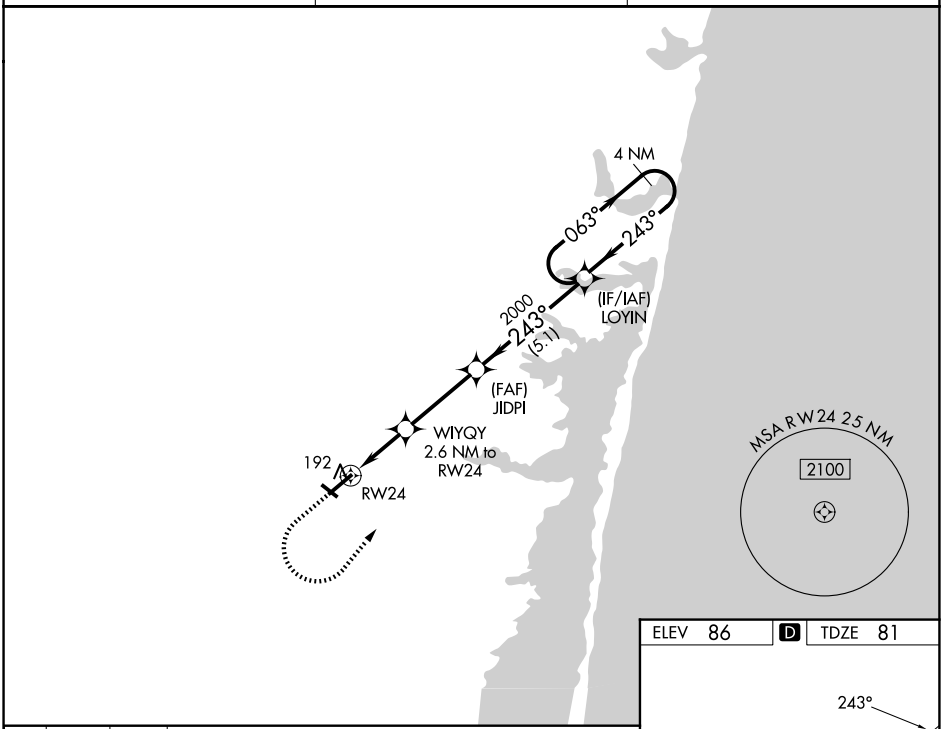

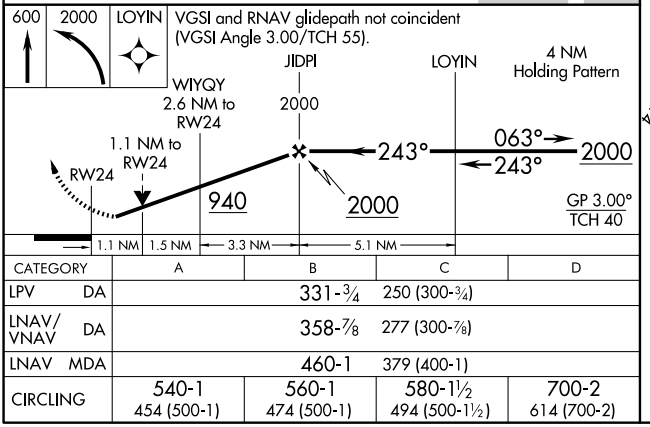

CATEGORY	A	B	C	D
LPV DA		331-¾	250 (300-¾)	
LNAV/VNAV DA		358-⅞	277 (300-⅞)	
LNAV MDA		460-1	379 (400-1)	
CIRCLING	540-1 454 (500-1)	560-1 474 (500-1)	580-1½ 494 (500-1½)	700-2 614 (700-2)

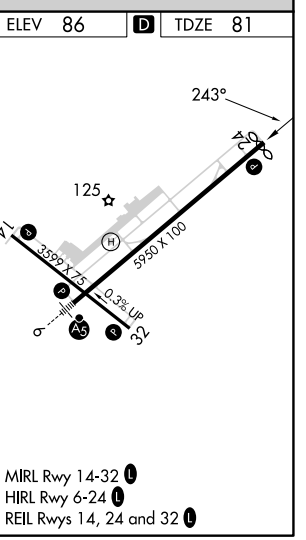

MIRL Rwy 14-32 L
HIRL Rwy 6-24 L
REIL Rwys 14, 24 and 32 L

NE-2, 29 OCT 2026 to 26 NOV 2026
NE-2, 29 OCT 2026 to 26 NOV 2026