| WAAS CH 77713 W06A | APP CRS 061° | Rwy Ldg 4000 TDZE 786 Apt Elev 786 |
|---|---|---|

# RNAV (GPS) RWY 6
## SENECA COUNTY (16G)

RNP APCH.

Circling to Rwy 24 NA at night. Baro-VNAV NA when using Findlay altimeter setting. For uncompensated Baro-VNAV systems, LNAV/VNAV NA below -16°C or above 54°C. When local altimeter setting not received, use Findlay altimeter setting and increase all DA/MDA 60 feet, increase LPV all Cats ¼ SM and LNAV and Circling Cat C visibility ¼ SM.

NA

MISSED APPROACH: Climb to 2400 direct VOBRY and hold.

| AWOS-3PT | FDY ASOS | TOLEDO APP CON | UNICOM |
|---|---|---|---|
| 127.175 | 132.85 | 120.8 317.55 | 123.0 (CTAF) L |

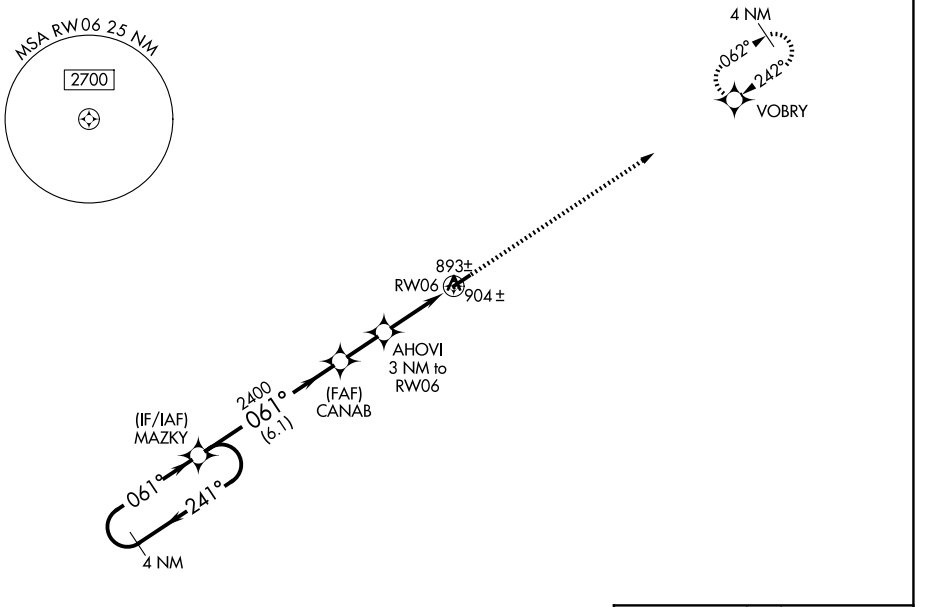


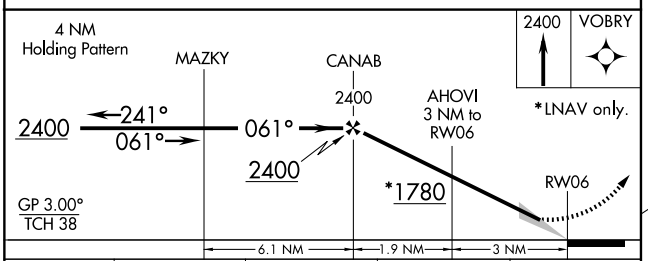


| CATEGORY | A | B | C | D |
|---|---|---|---|---|
| LPV DA | 1137-1¼ 351 (400-1¼) | | | NA |
| LNAV/VNAV DA | 1174-1½ 388 (400-1½) | | | NA |
| LNAV MDA | 1160-1 374 (400-1) | | | NA |
| CIRCLING | 1280-1 494 (500-1) | | 1340-1½ 554 (600-1½) | NA |

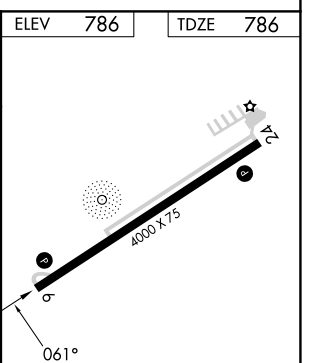


MIRL Rwy 6-24 L
REIL Rwys 6 and 24 L



EC-2, 29 OCT 2026 to 26 NOV 2026
EC-2, 29 OCT 2026 to 26 NOV 2026