WAAS CH 69304 W31A	APP CRS 313°	Rwy Ldg 4300 TDZE 897 Apt Elev 897

RNAV (GPS) RWY 31

CROOKSTON MUNI/KIRKWOOD FLD (CKN)

RNP APCH - GPS.

For uncompensated Baro-VNAV systems, LNAV/VNAV NA below -16°C or above 54°C. Circling NA to Rwys 17 and 35. Baro-VNAV and VDP NA when using GFK altimeter setting. When local altimeter setting not received, use GFK altimeter setting and increase LPV DA to 1160 feet. Increase LNAV/VNAV DA to 1358 feet and all visibilities ¼ SM. Increase all MDAs 80 feet and LNAV and Circling visibility Cat C ¼ SM.

MISSED APPROACH: Climb to 3000 direct AVINE and hold.

AWOS-3	GRAND FORKS APP CON ★	UNICOM
126.425	118.1 318.1	122.7 (CTAF) L

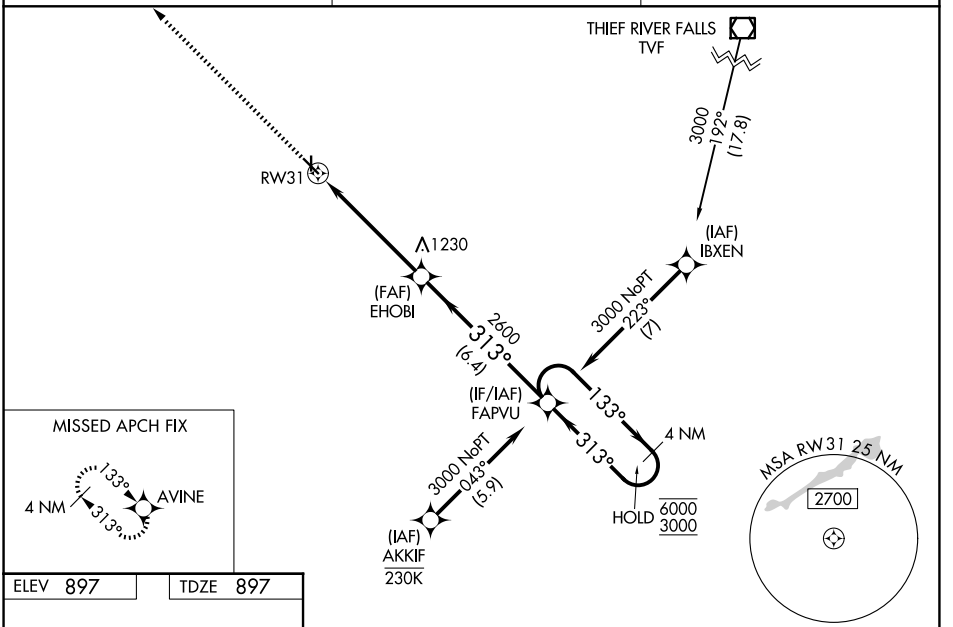

ELEV 897 TDZE 897

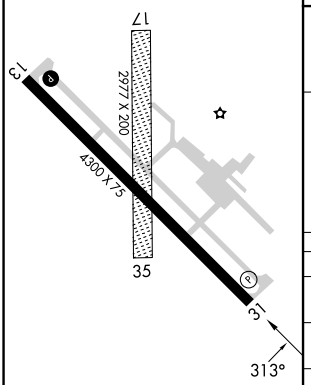

REIL Rwys 13 and 31 L
MIRL Rwy 13-31 L

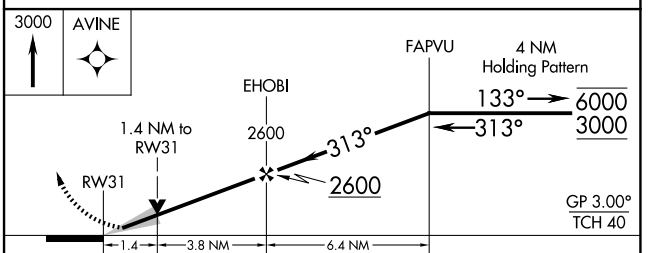

CATEGORY	A	B	C	D
LPV DA	1097-1 200 (200-1)			NA
LNAV/VNAV DA	1295-1⅛ 398 (400-1⅛)			NA
LNAV MDA	1380-1 483 (500-1)		1380-1⅜ 483 (500-1⅜)	NA
CIRCLING	1380-1 483 (500-1)		1480-1½ 583 (600-1½)	NA

NC-1, 29 OCT 2026 to 26 NOV 2026
NC-1, 29 OCT 2026 to 26 NOV 2026