APP CRS	Rwy Ldg	4000
215°	TDZE	594
	Apt Elev	594

RNAV (GPS) RWY 21
LOGAN COUNTY (AAA)

RNP APCH.

If local altimeter setting not received, use Springfield, IL altimeter setting and increase all MDAs 60 feet. VDP NA with Springfield, IL altimeter setting. Rwy 21 helicopter visibility reduction below ¾ SM NA.

MISSED APPROACH: Climbing left turn to 2700 direct PIMKE and hold.

AWOS-3	SAINT LOUIS APP CON	UNICOM
118.775	126.15 323.0	122.8 (CTAF) L

Procedure NA for arrivals at MCLEN on V9-69 northeast bound.

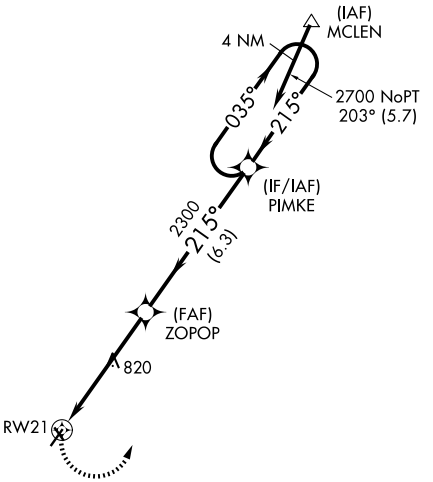

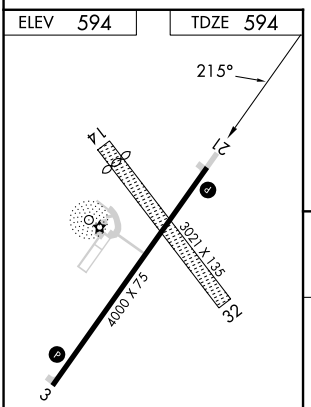

REIL Rwy 3 L
MIRL Rwy 3-21 L

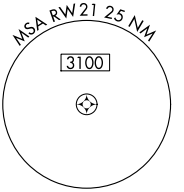

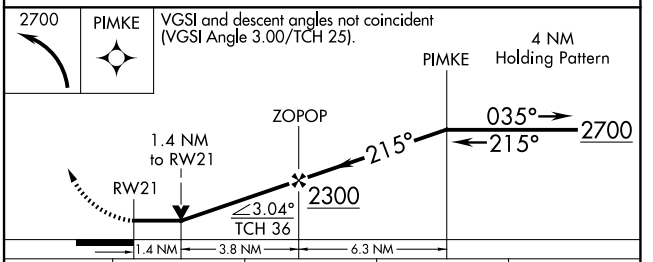

CATEGORY	A	B	C	D
LNAV MDA	1080-1	486 (500-1)	1080-1¼ 486 (500-1¼)	1080-1½ 486 (500-1½)

EC-3, 29 OCT 2026 to 26 NOV 2026
EC-3, 29 OCT 2026 to 26 NOV 2026