# RNAV (GPS) RWY 21

## WARREN MUNI/JOHN B FRAZER JR FLD (3M9)

| APP CRS | Rwy Idg | TDZE | Apt Elev |
|---|---|---|---|
| 214° | 3829 | 235 | 235 |

RNP APCH - GPS.

NA — Use Monticello altimeter setting. Procedure NA at night.

MISSED APPROACH: Climb to 3000 direct ZANOP and on track 311° to JUSGA and hold.

| LLQ ASOS | MEMPHIS CENTER | CTAF |
|---|---|---|
| 133.325 | 135.875 269.35 | 122.9 L |

Procedure NA for arrivals at JUSGA on V69 southwest bound.

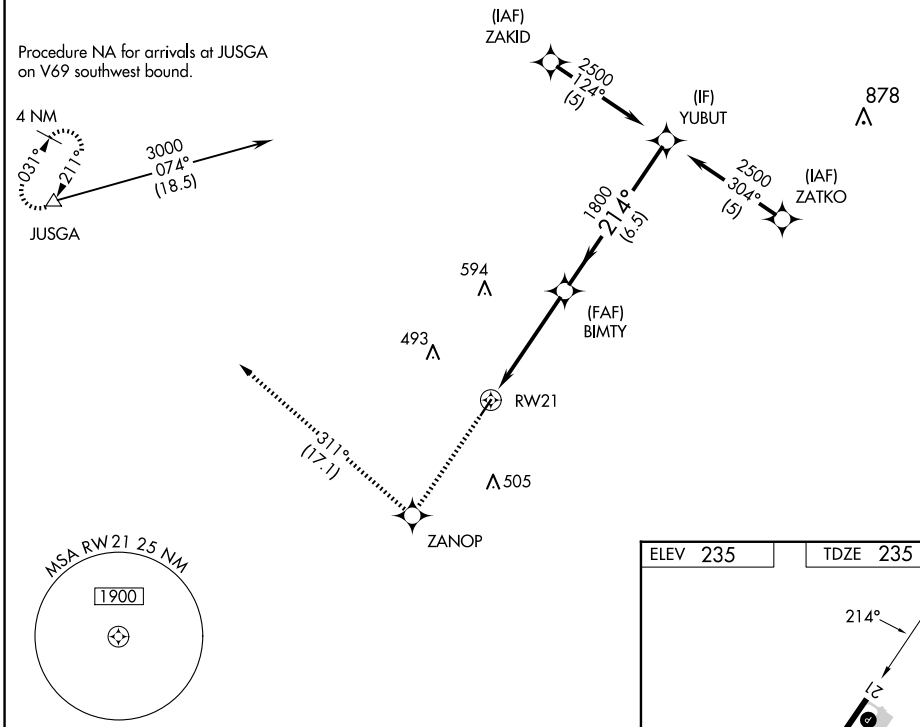


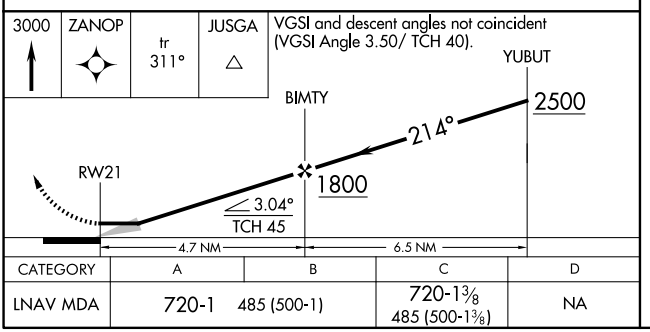


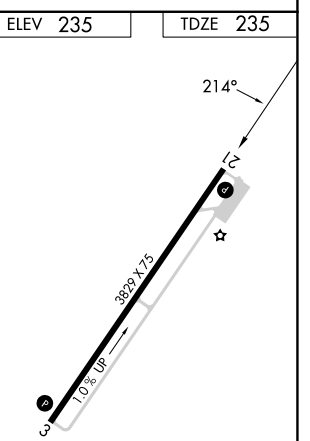


| CATEGORY | A | B | C | D |
|---|---|---|---|---|
| LNAV MDA | 720-1 | 485 (500-1) | 720-1⅜ 485 (500-1⅜) | NA |

LIRL Rwy 3-21 L



SC-1, 29 OCT 2026 to 26 NOV 2026
SC-1, 29 OCT 2026 to 26 NOV 2026