RNAV (GPS) RWY 16

NORTHEAST WYOMING RGNL (GCC)

WAAS	APP CRS	Rwy Ldg	7500
CH 86221	161°	TDZE	4337
W16A		Apt Elev	4365

RNP APCH.

Circling Rwy 3 NA at night. For uncompensated Baro-VNAV systems, LNAV/VNAV NA below -23°C or above 54°C.

MISSED APPROACH: Climb to 7000 direct IDIPE and on track 164° to JUGIP and hold.

ASOS	DENVER CENTER	UNICOM	CTAF
124.175	135.6 363.025	122.95	118.5 L

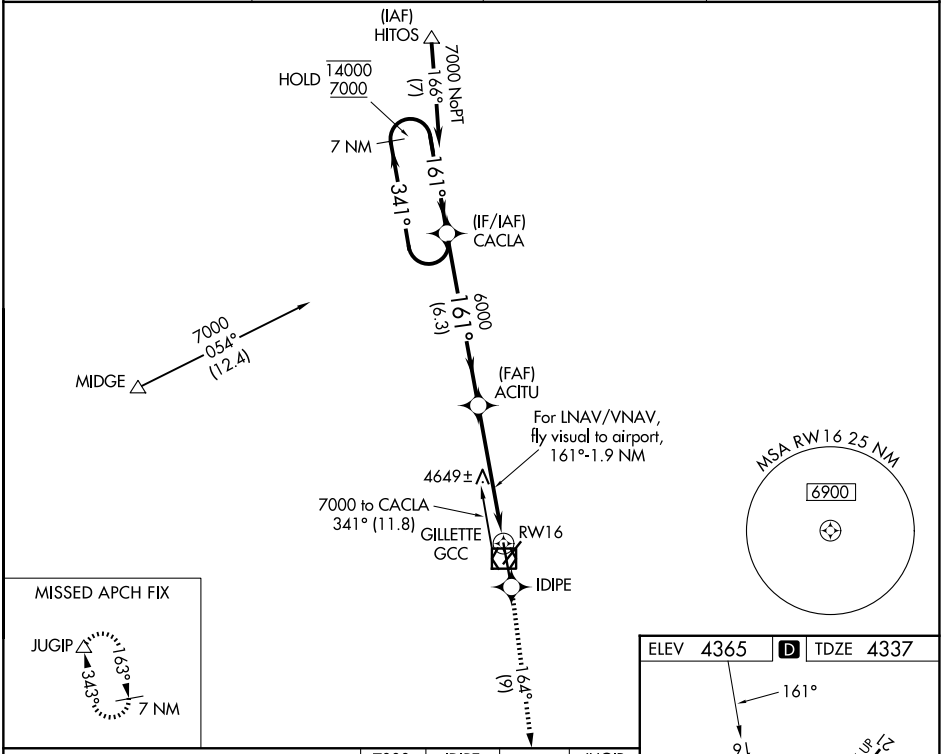

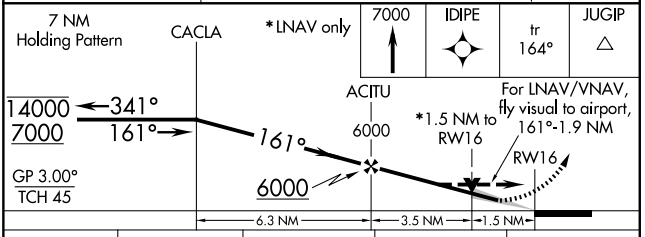

CATEGORY	A	B	C	D
LPV DA		4660-1	323 (300-1)	
LNAV/VNAV DA		4980-1⅞	643 (700-1⅞)	
LNAV MDA	4900-1 563 (600-1)		4900-1⅝ 563 (600-1⅝)	
CIRCLING	5040-1 675 (700-1)	5240-1¼ 875 (900-1¼)	5400-3 1035 (1100-3)	

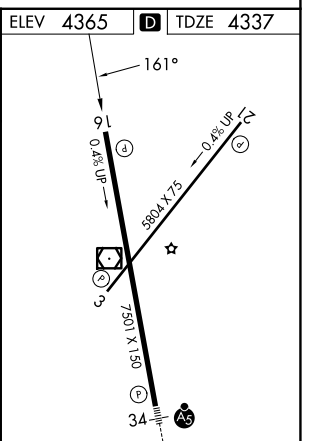

HIRL Rwy 16-34 L
REIL Rwys 3, 16, and 21
MIRL Rwy 3-21 L

NW-1, 29 OCT 2026 to 26 NOV 2026
NW-1, 29 OCT 2026 to 26 NOV 2026